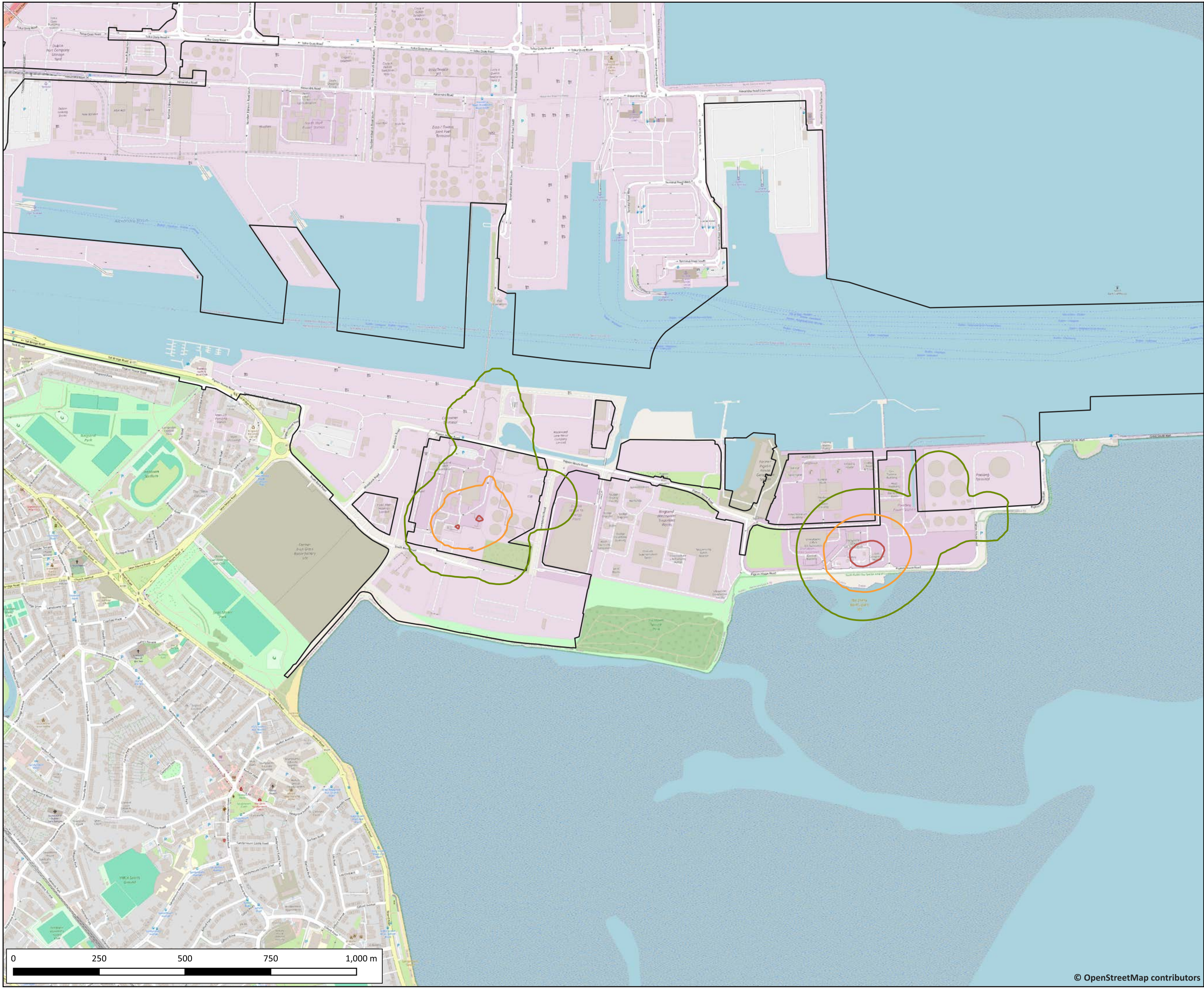


Environmental Impact Assessment Report

Appendix 6.3

Volume 3 Part 3






Legend

- 3FM Planning Boundary

Individual risk contours

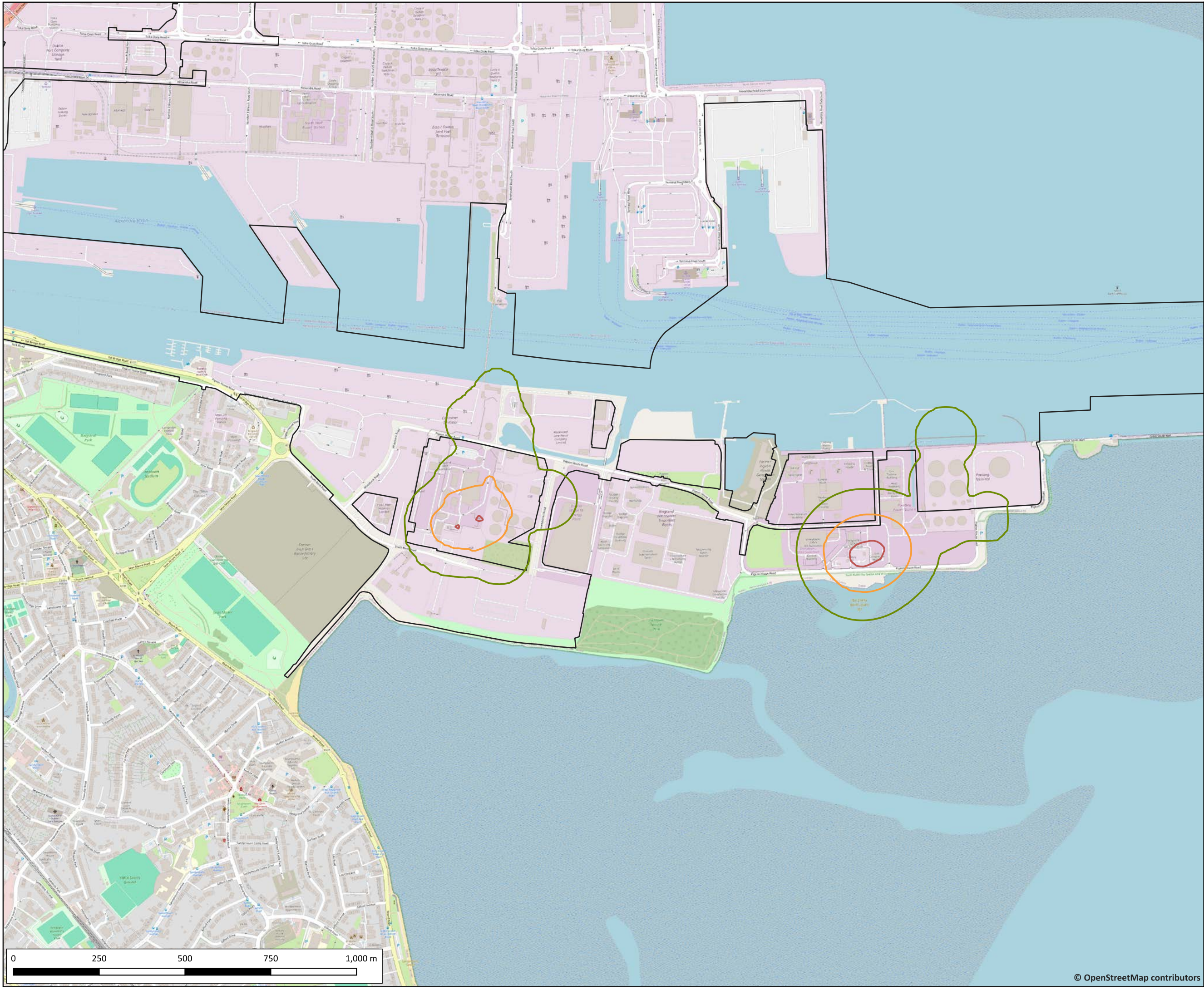
- 1 x 10⁻⁷ per year
- 1 x 10⁻⁶ per year
- 1 x 10⁻⁵ per year



Byrne Ó Cléirigh Ltd.

30A Westland Square
 Pearse Street, Dublin 2, D02 PN76, Ireland
 t: 353 1 677 0733 | f: +353 1 677 0729 | e: info@boc.ie
 www.boc.ie

Client	RPS		
Project	Dublin Port 3FM Project EIAR Chapter 6 Risk of Major Accidents & Disasters		
Title	Individual Risk Contours Current Port Layout		
Scale	1:10,000	Appendix 6-3	RO
FBS	07.03.03		




Legend

- 3FM Planning Boundary

Individual risk contours

- 1×10^{-7} per year
- 1×10^{-6} per year
- 1×10^{-5} per year



Byrne Ó Cléirigh Ltd.
 30A Westland Square
 Pearse Street, Dublin 2, D02 PN76, Ireland
 t: 353 1 677 0733 | f: +353 1 677 0729 | e: info@boc.ie
 www.boc.ie

Client	RPS		
Project	Dublin Port 3FM Project EIAR Chapter 6 Risk of Major Accidents & Disasters		
Title	Individual Risk Contours Future Port Layout (3FM)		
Scale	1:10,000	Appendix 6-3	RO
FBS	07.03.03		