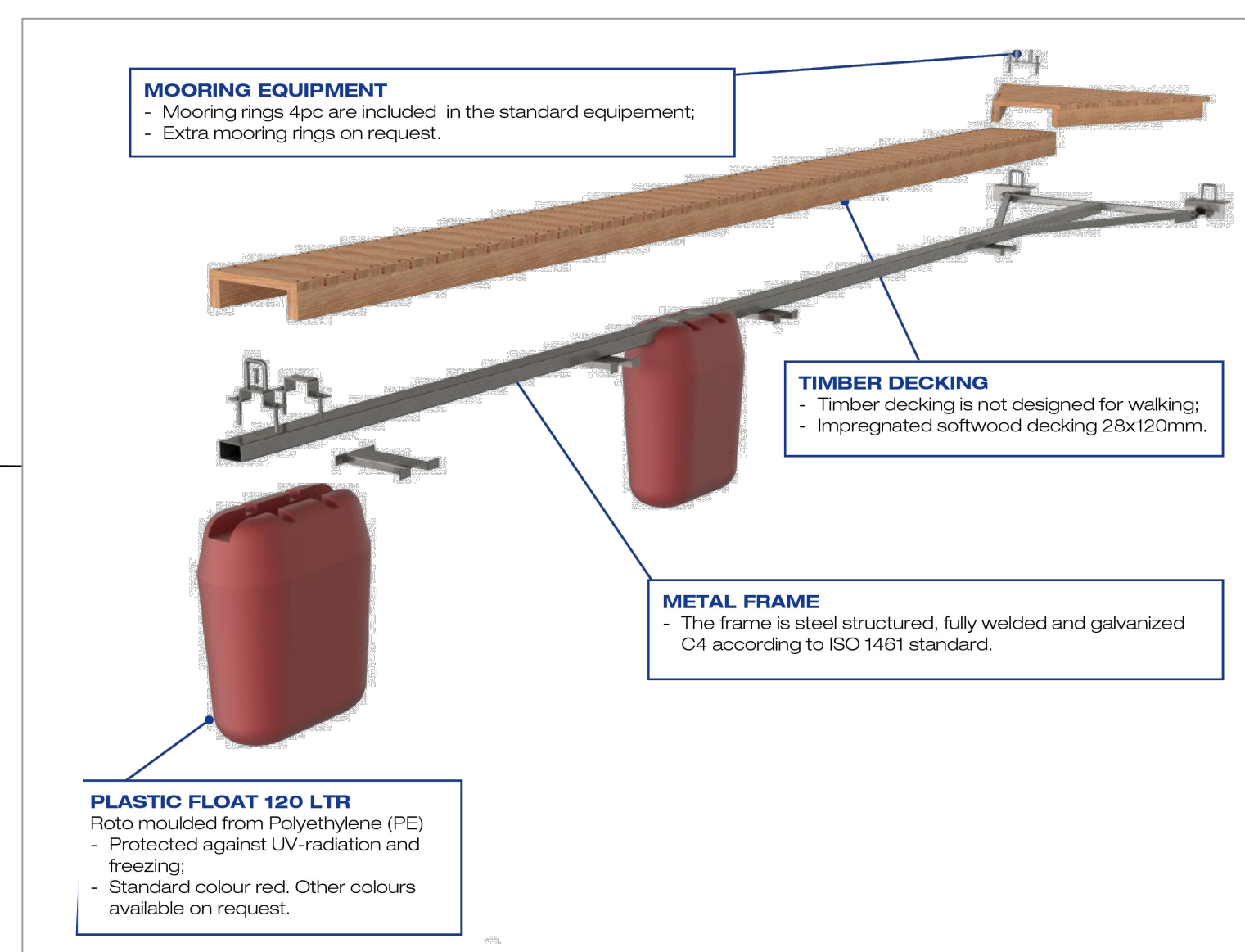
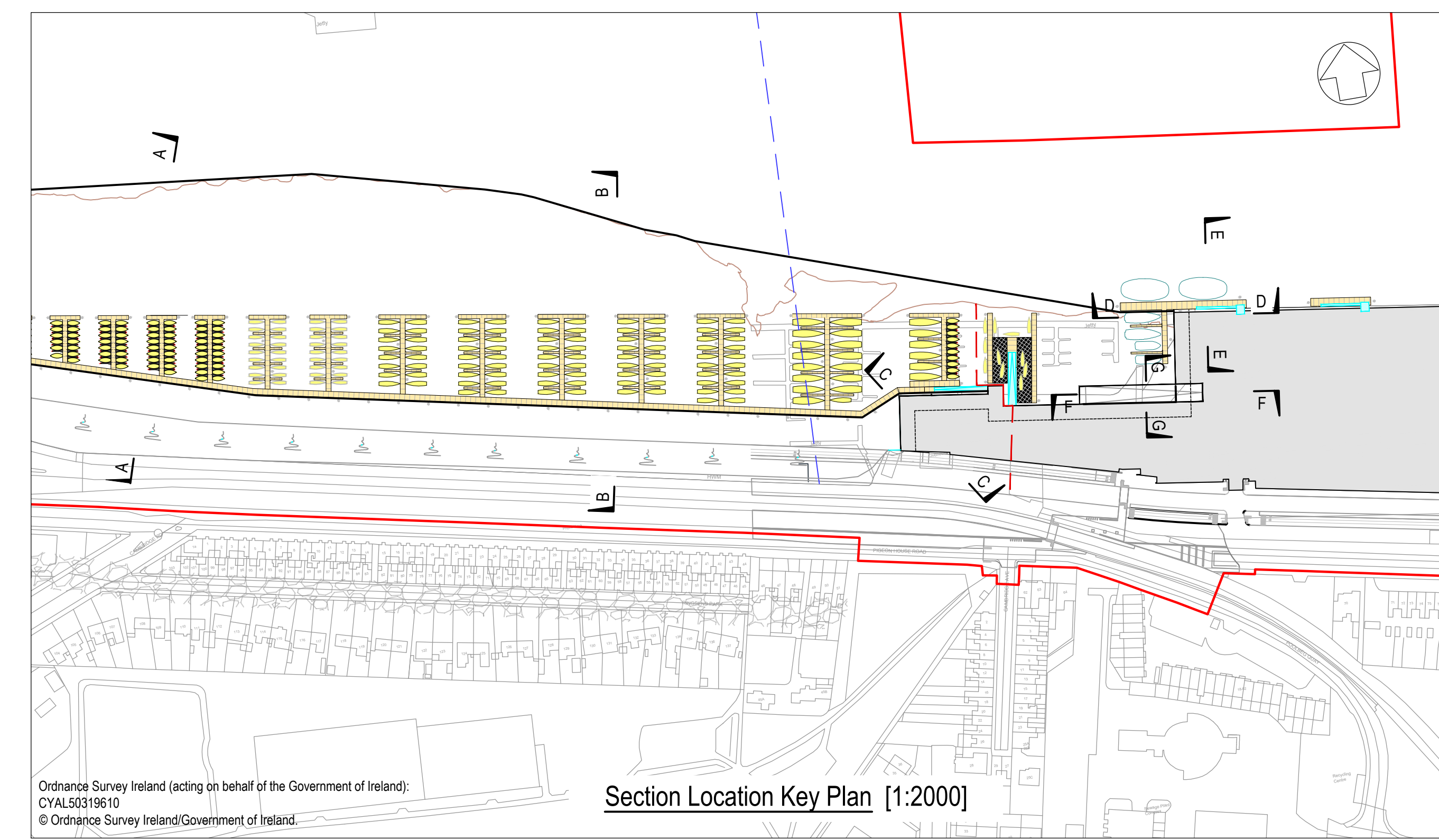




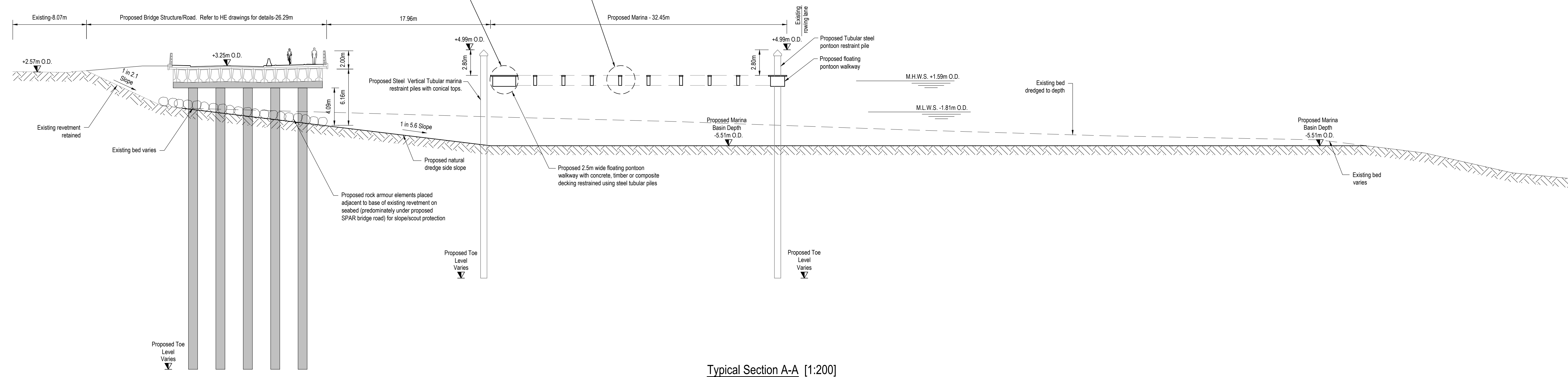
Proposed Finger Pontoon Arrangement [N.T.S.]



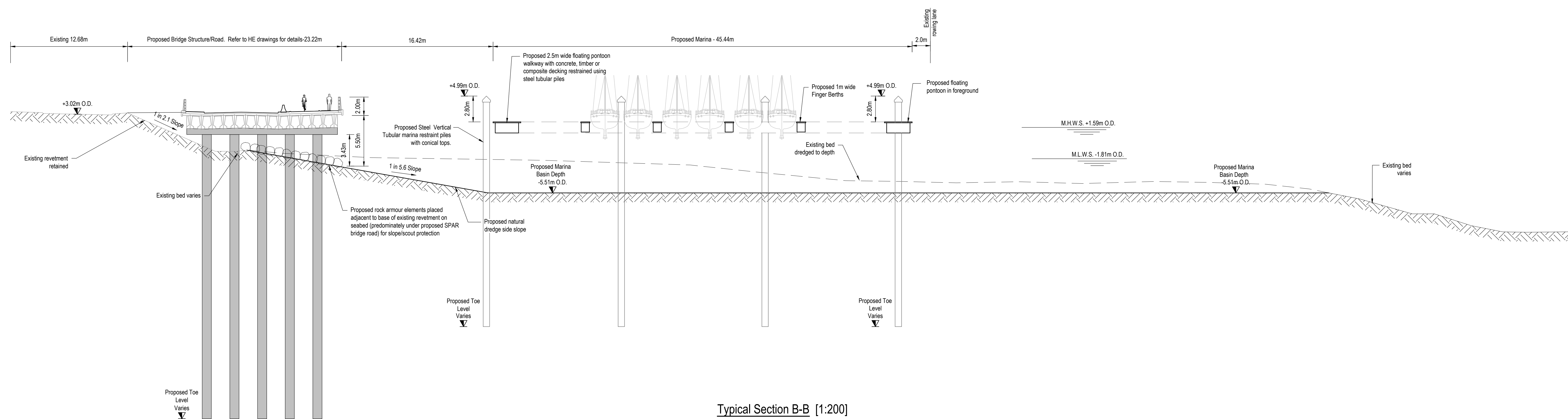
Proposed Boom Pontoon Arrangement [N.T.S.]



- NOTES**
1. Verifying Dimensions. Dimensions shall be verified against such other drawings or site conditions as pertain to this part of the work.
 2. Existing Services. Any information concerning the location of existing services indicated on this drawing is intended for general guidance only.
 3. Datum. Ordnance Datum Malin (unless noted otherwise).
 4. OD refers to Ordnance Datum Malin.
- Key**
- Planning Boundary under this application



Typical Section A-A [1:200]



Typical Section B-B [1:200]

| | | | |
|--|----------------------------|---|------------|
| P03 | Revised for Planning Issue | M.M. | 28/06/2024 |
| rev | amendments | check | date |
| | | Elmwood House 74 Boulder Road Belfast BT12 6SC | |
| Client | | | |
| Project | | | |
| Title Maritime Village Quay Wall Sections Sheet 1 | | | |
| Project Number | Sheet Size | Drawing Scale | |
| IBM0842 | A0 | 1:200 UNO | |
| Drawing Number | | | |
| CP1901-3FM-RPS-S45-03-DR-C-0305 | | | |
| Drawn By | Status | Revision | |
| J.R. | S4 | P03 | |
| Checked By | Approved By | Date | |
| E.M. | M.M.C. | 20/07/2023 | |