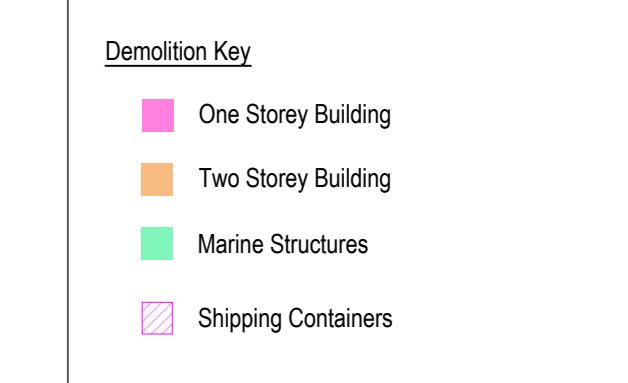


Existing Structure to be Demolished Key Plan [1:1250]

- NOTES**
1. Verifying Dimensions. Dimensions shall be verified against such other drawings or site conditions as pertain to this part of the work.
 2. Existing Services. Any information concerning the location of existing services indicated on this drawing is intended for general guidance only.
 3. Datum. Ordnance Datum Malin (unless noted otherwise)
 4. CD refers to Chart Datum
OD refers to Ordnance Datum Malin
 5. For section details refer to CP1901-3FM-RPS-S45-03-DR-C-0304 and C-0305
 6. For Plans and Elevations of Buildings to be Demolished, refer to Architect drawing CP1901_010-DA-00-00-DR-A-EX100 for details






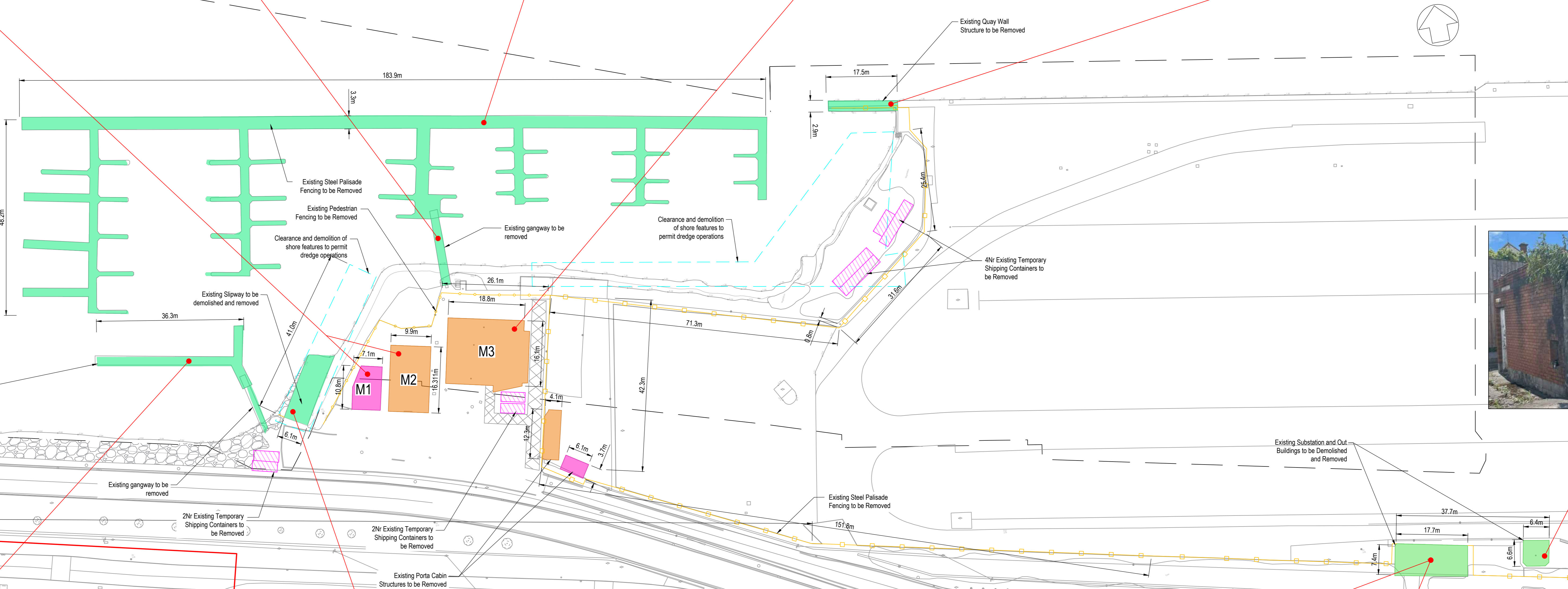


Area	Ref	Item	Approximate Dimensions from Topo Survey (2020)
Maritime Village	M1	Stella Maris Rowing Club (single storey)	circa 7m x 10.6m
Maritime Village	M2	Stella Maris Rowing Club (two storey)	circa 10m x 16.5m
Maritime Village	M3	Footing Yacht & Boat Club (two storey)	circa 20m x 16m

*For Plans and Elevations of Buildings to be Demolished, refer to Architect drawing CP1901_010-DA-00-00-DR-A-EX100 for details



Removal of existing current and disused / buried swing moorings. Approx 105 m total to permit dredge operations



Demolition Layout for Existing Structures at Maritime Village [1:500]

Rev	Description	By	Date
P02	Revised for Planning Issue	M.M.	28/06/2024
rev	amendments	check	date

rps Elmwood House T +44 (0) 28 90 667014
74 Boucher Road F +44 (0) 28 90 666286
Belfast BT12 6PC W www.rpsgroup.com/ireland
E ireland@rpsgroup.com

Client
COMHLACHT CHALFORT
ATHA CLIATH
DUBLIN PORT COMPANY

Project		
3FMProject		
Title Maritime Village Existing Structures to be Demolished		
Project Number IBM0842	Sheet Size A0	Drawing Scale 1:500 UNO
Drawing Number CP1901-3FM-RPS-S45-03-DR-C-0308		
Drawn By M.H.	Status S4	Revision P02
Checked By E.M.	Approved By M.McC	Date 20/07/2023