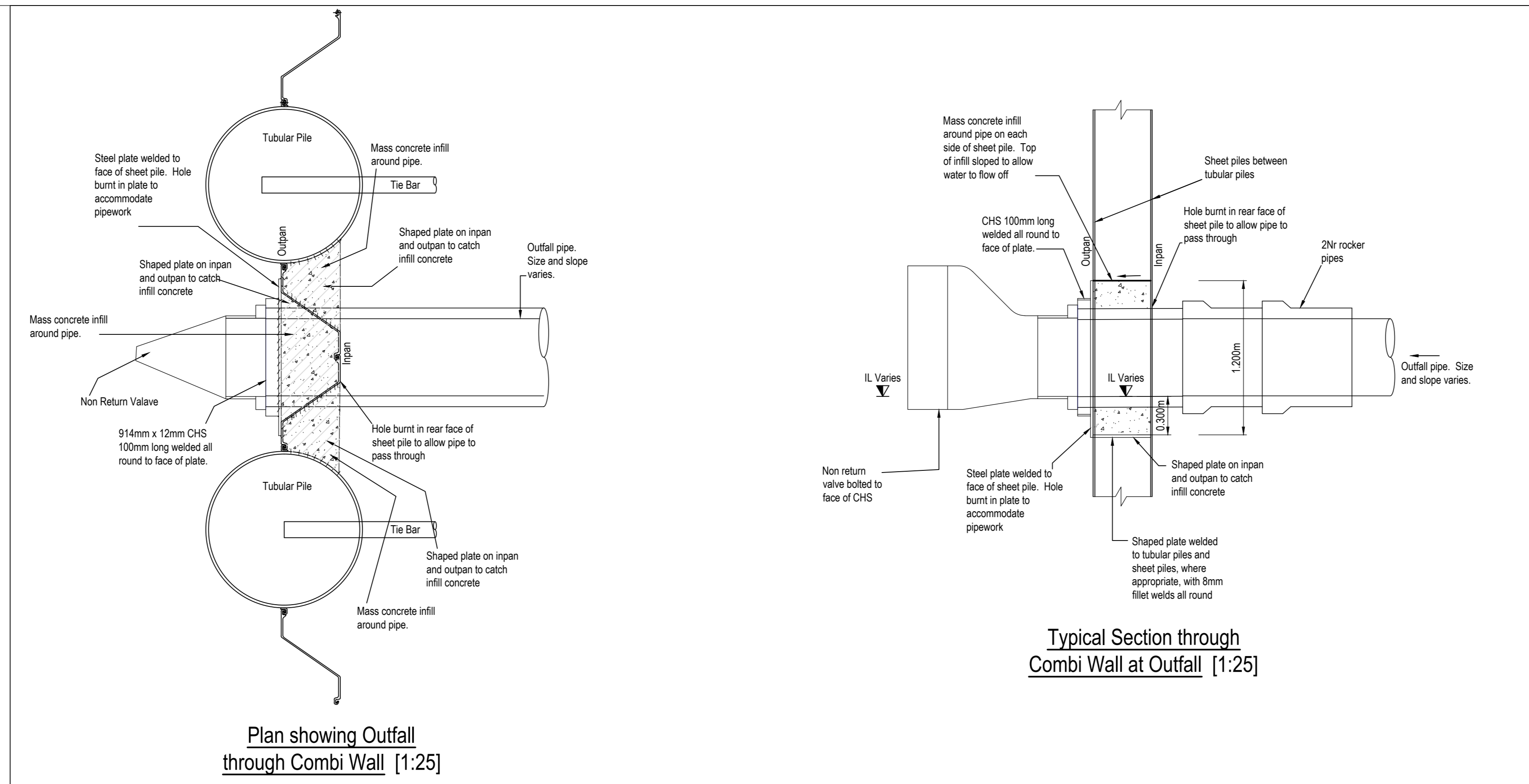
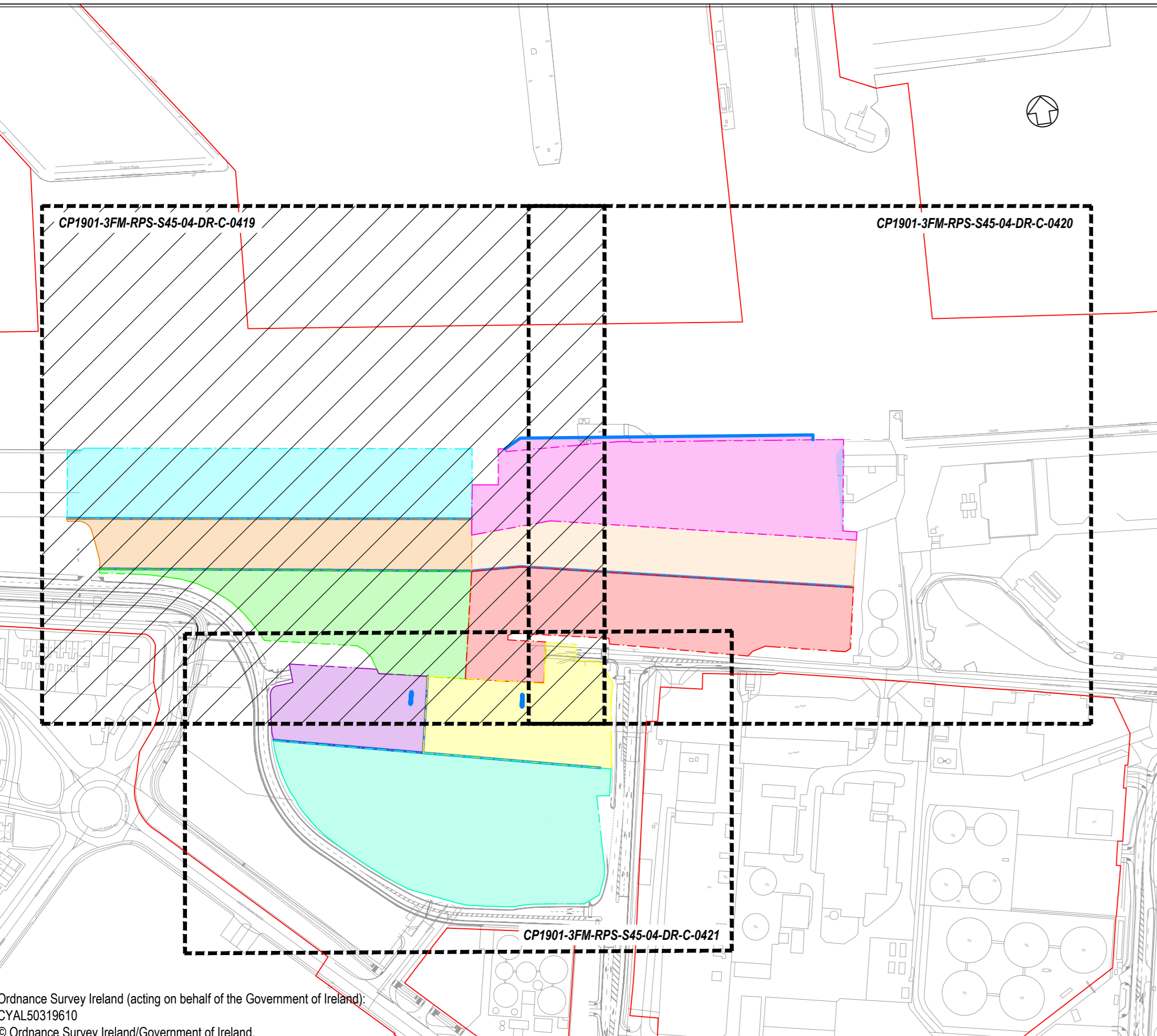
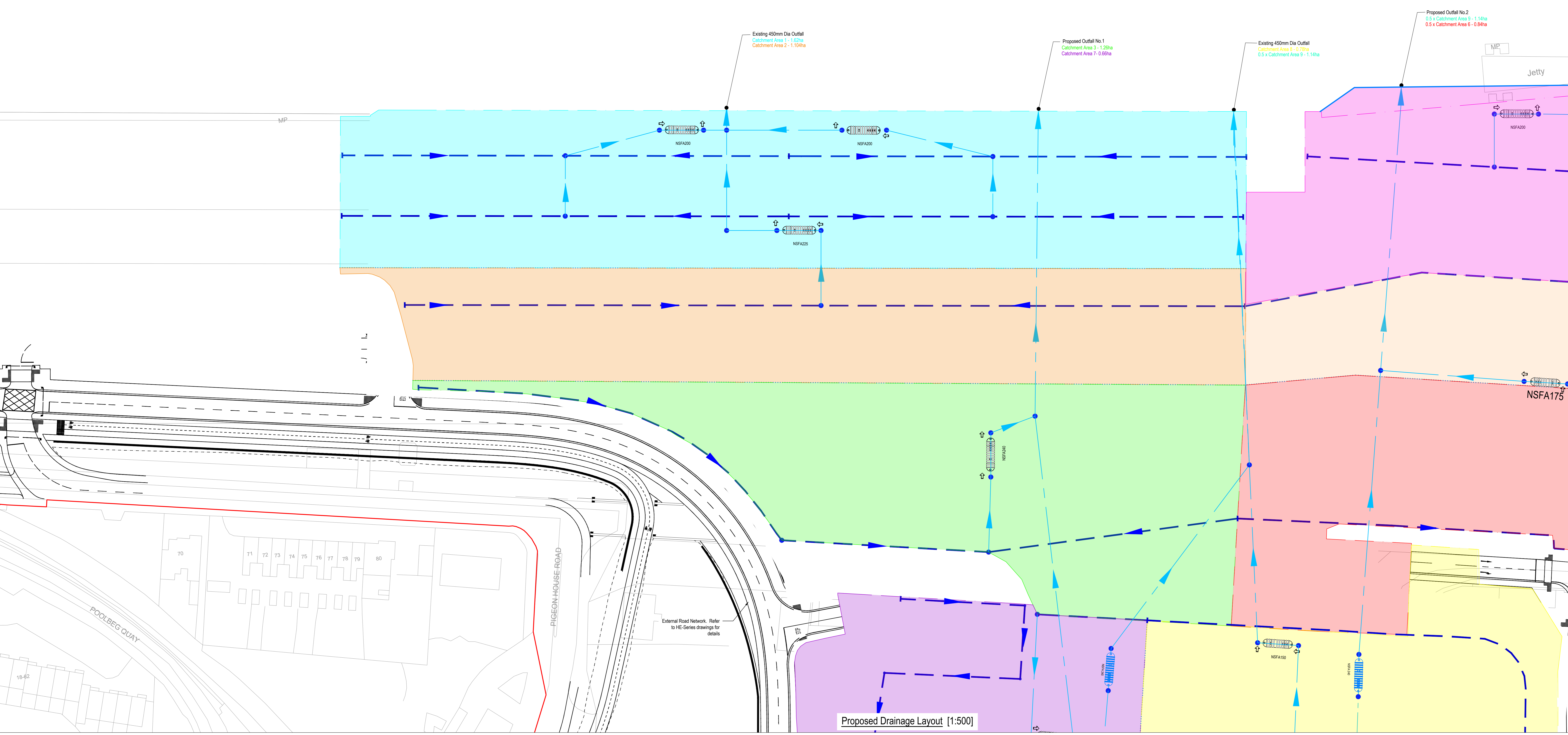


- NOTES**
1. Verifying Dimensions. Dimensions shall be verified against such other drawings or site conditions as pertain to this part of the work.
 2. Existing Services. Any information concerning the location of existing services indicated on this drawing is intended for general guidance only.
 3. Datum. Ordnance Datum Malin (unless noted otherwise)
 4. ESSI refers to Electricity Service Board. CD refers to Chart Datum. OD refers to Ordnance Datum Malin.
 5. Section and elevation details refer to CP1901-3FM-RPS-S45-04-DR-C-0407 to 0413.
 6. Proposed Surfacing Layout refer to CP1901-3FM-RPS-S45-04-DR-C-0414 to 0417.
- Drainage Pipe with Direction of Flow
 - Drainage Channel with Direction of Flow
 - Precast Manhole
 - Full retention Interceptor with Ref Number
 - Proposed Road Network. Refer to Road Drawing Series for details
 - Planning Boundary under this application



Ordnance Survey Ireland (acting on behalf of the Government of Ireland)
CYAL50315610
© Ordnance Survey Ireland/Government of Ireland.

Key Plan showing Viewport Layout [1:3000]



Proposed Drainage Layout [1:500]

P01	Revised for Planning Issue	M.H.	28/06/2024
rev	amendments	check	date

Elmwood House
 74 Boucher Road
 Belfast
 BT12 6SC

Client: **COMHLACHT CHALAFORT**
 ATHA CLIAITH
 DUBLIN PORT COMPANY

Project: **3FMProject** Bringing Dublin Port to 2040

Title: **Ro-Ro Terminal (Area K)**
 Proposed Drainage Sheet 1

Project Number	Sheet Size	Drawing Scale
IBM0842	A0	As Shown

Drawing Number	Drawn By	Status	Revision
CP1901-3FM-RPS-S45-04-DR-C-0419	M.H.	S4	P01

Checked By	Approved By	Date
E.H.	M.M.C.	19/12/2022