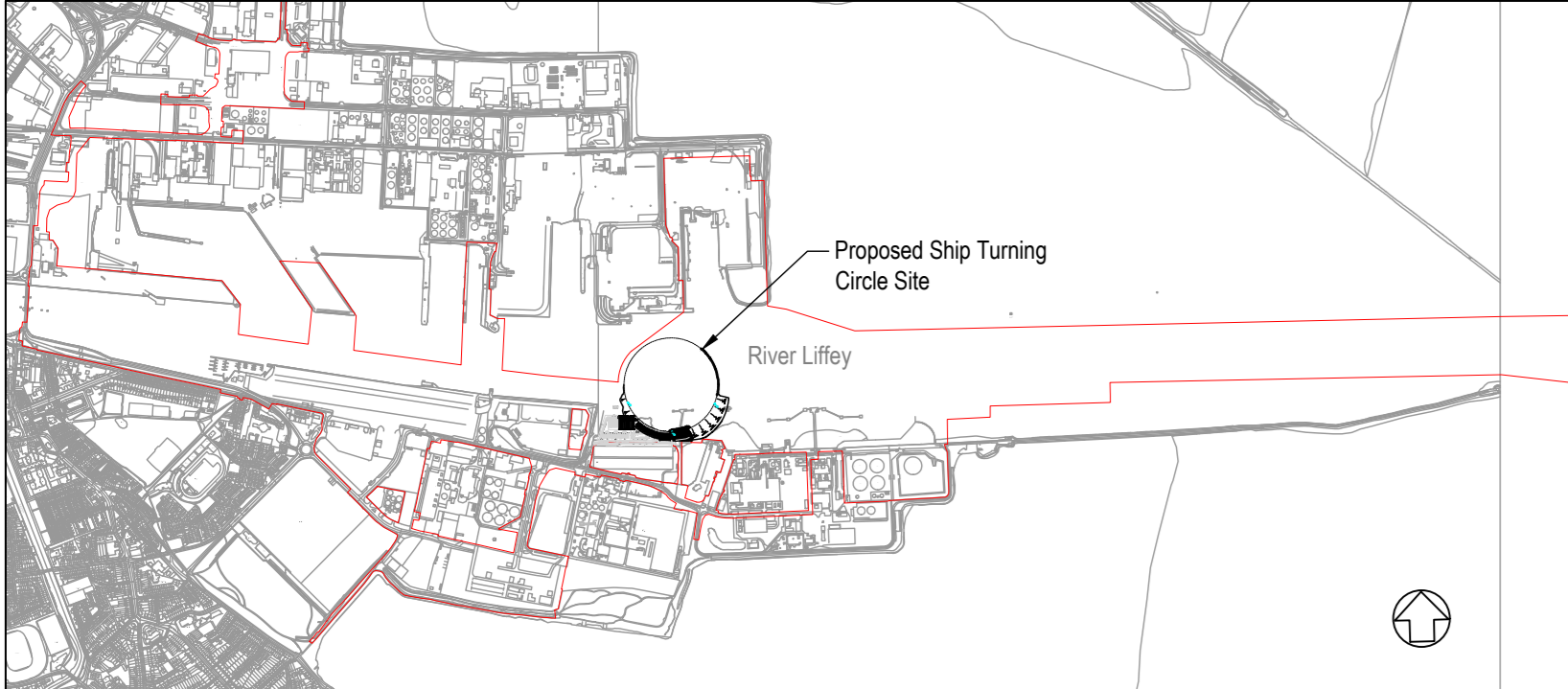
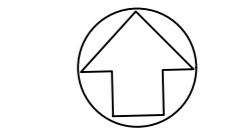
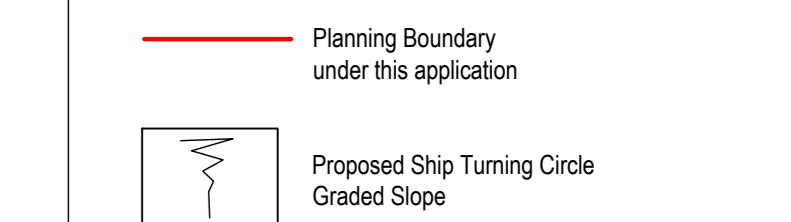
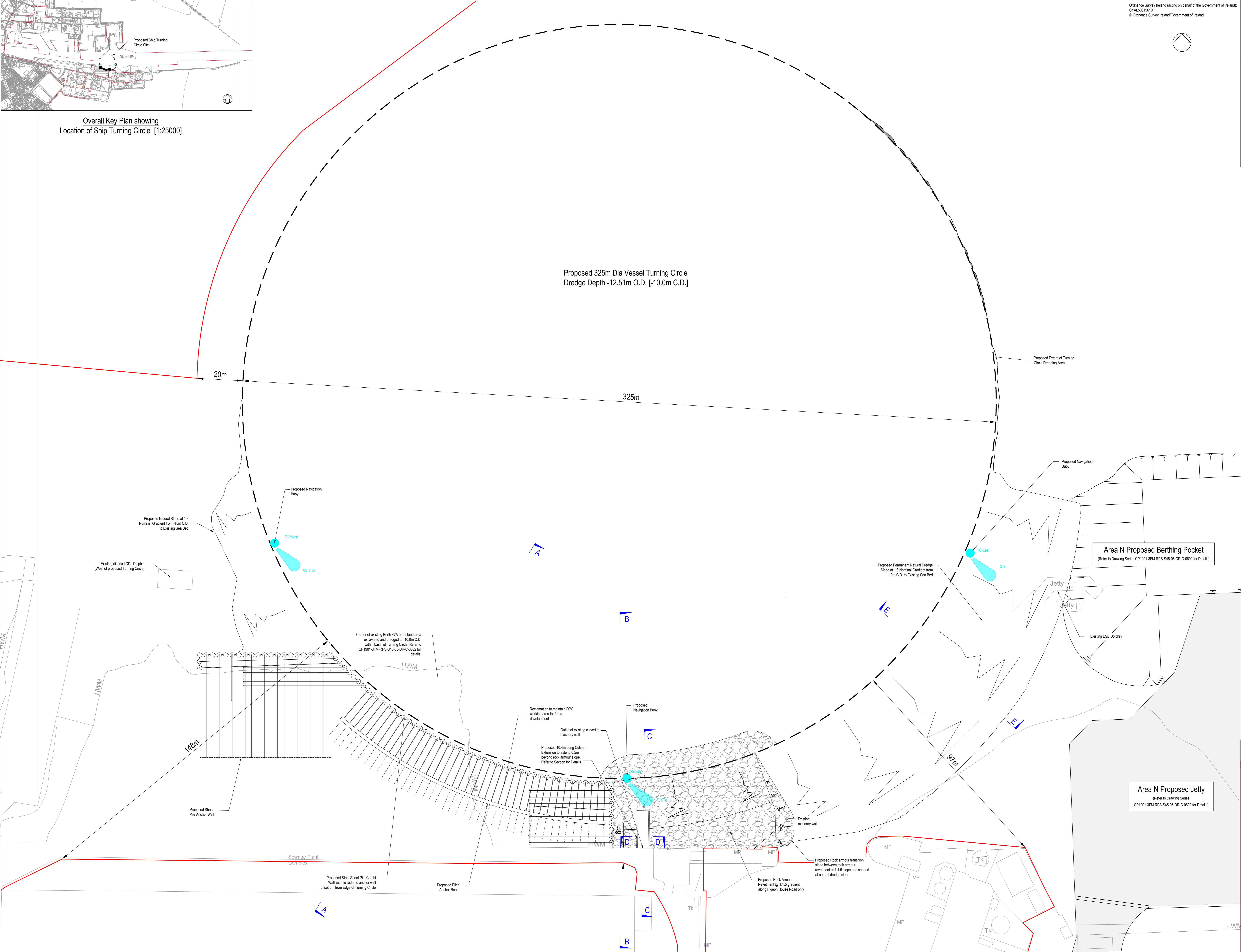


1. Verifying Dimensions.
Dimensions shall be verified against such other drawings or site conditions as pertain to this part of the work.
2. Existing Services.
Any information concerning the location of existing services indicated on this drawing is intended for general guidance only.
3. Datum.
Ordnance Datum Malin (unless noted otherwise)
4. CD refers to Chart Datum
OD refers to Ordnance Datum Malin
5. For section details refer to drawing
CP1901-3FM-RPS-S45-05-DR-C-0502 for details.
For Demolition Works refer to drawing
CP1901-3FM-RPS-S45-05-DR-C-0503 for details.



Overall Key Plan showing
Location of Ship Turning Circle [1:25000]

Proposed 325m Dia Vessel Turning Circle
Dredge Depth -12.51m O.D. [-10.0m C.D.]



P05	Revised for Planning Issue	M.H.	28/06/2024
rev	amendments	check	date

RPS Elmwood House T +44 (0) 28 30 667014
 74 Boucher Road F +44 (0) 28 30 666286
 Belfast W www.rpsgroup.com/ireland
 BT1 2 6JZ E ireland@rpsgroup.com

Client
COMHLACHT CHALAFORT
 ATHA CLIAH
 DUBLIN PORT COMPANY

Project
3FMProject
 Inaugurating Dublin Port Package

Title
 Ship Turning Circle
 Proposed General
 Arrangement

Project Number	Sheet Size	Drawing Scale
IBM0842	A0	1:500

Drawing Number
 CP1901-3FM-RPS-S45-05-DR-C-0501

Drawn By	Status	Revision
M.H.	S4	P05

Checked By	Approved By	Date
E.M.	M.McC.	20/07/2023