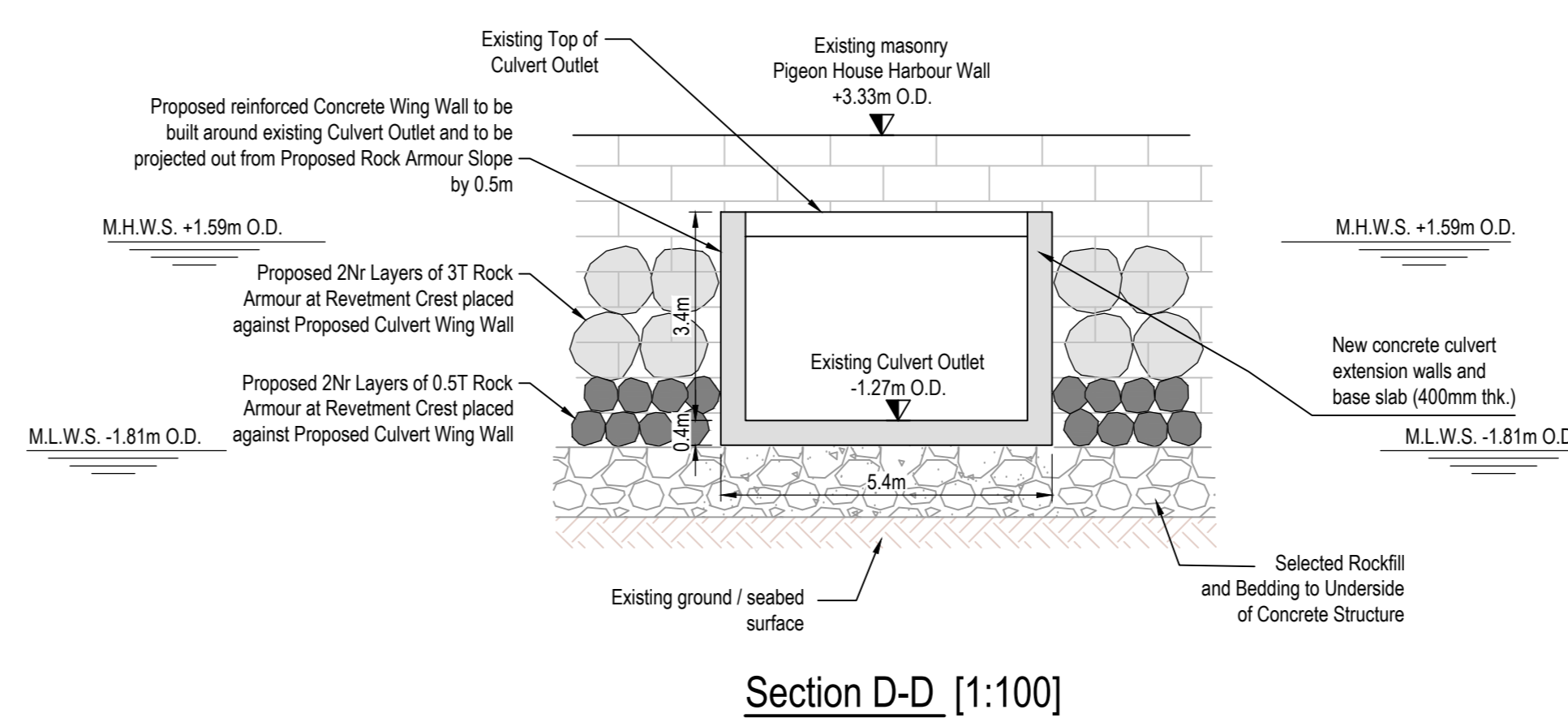
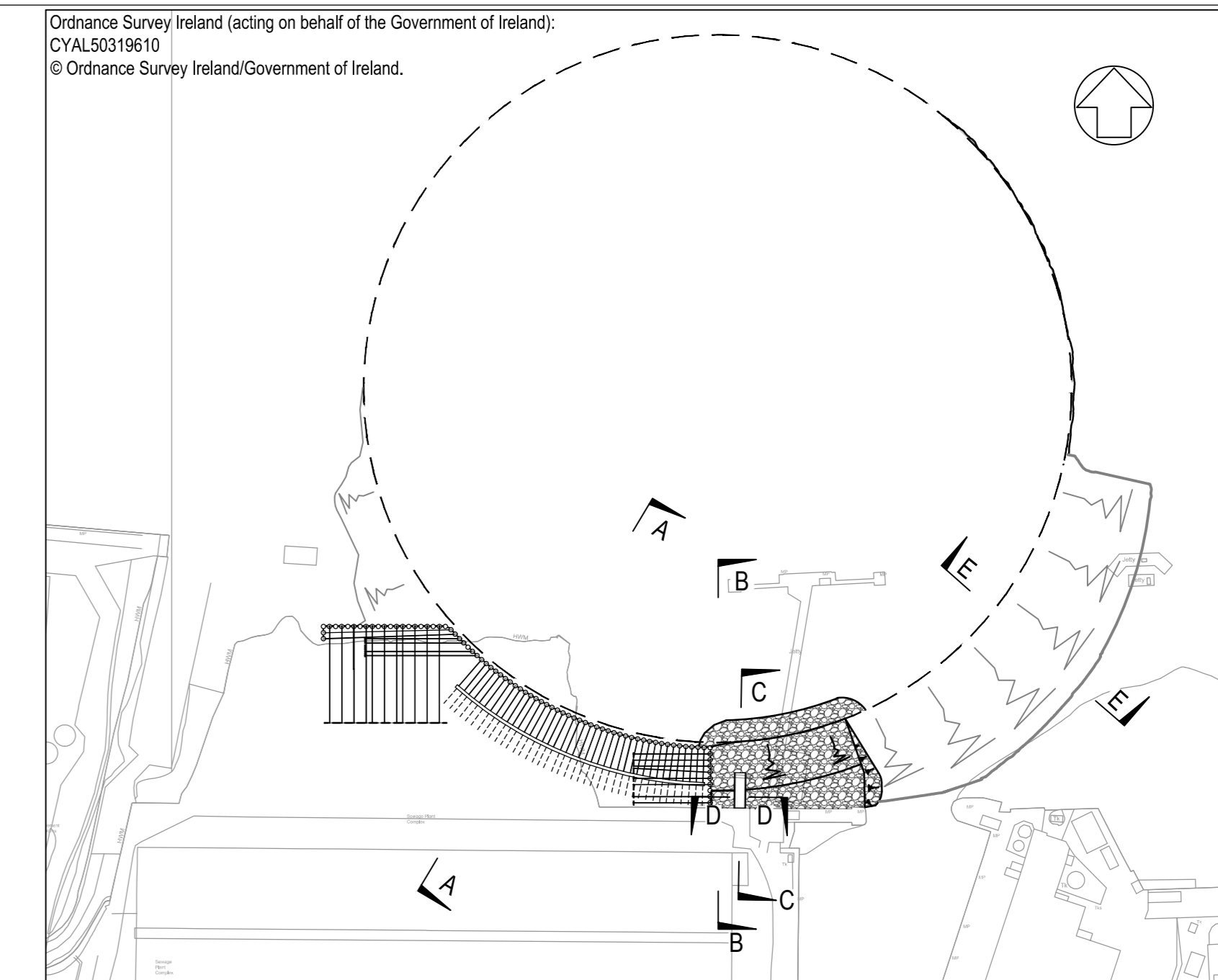


Section A-A [1:200]

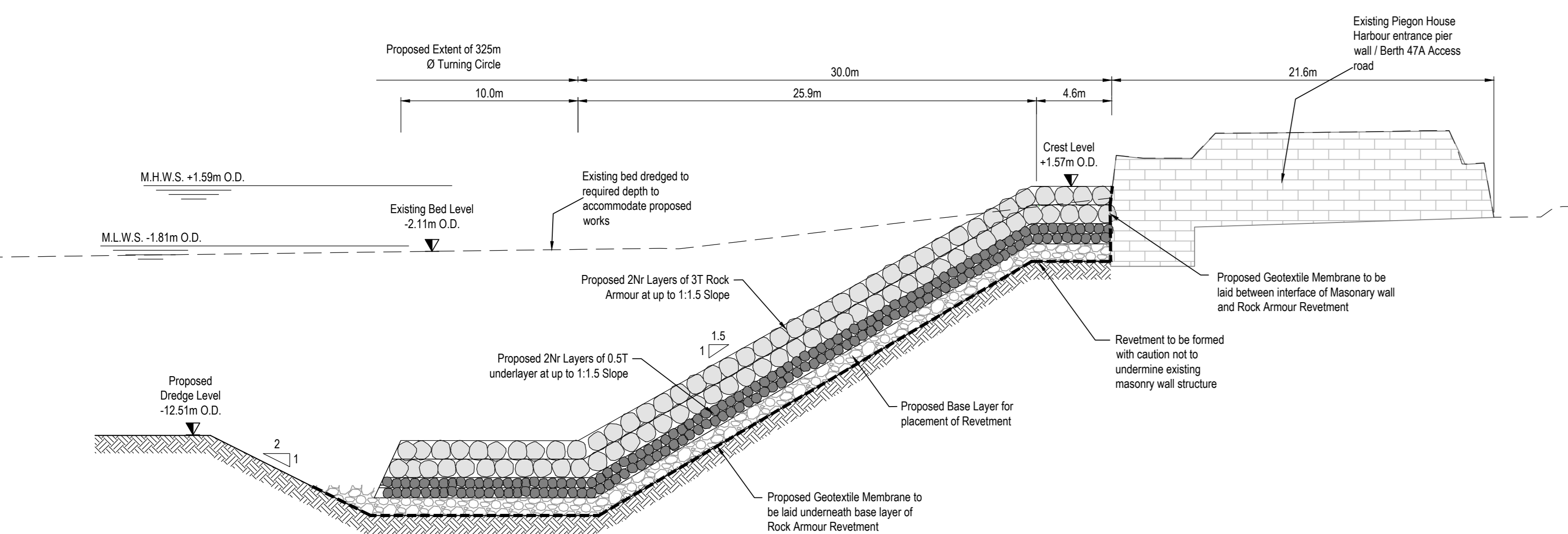


Section D-D [1:100]

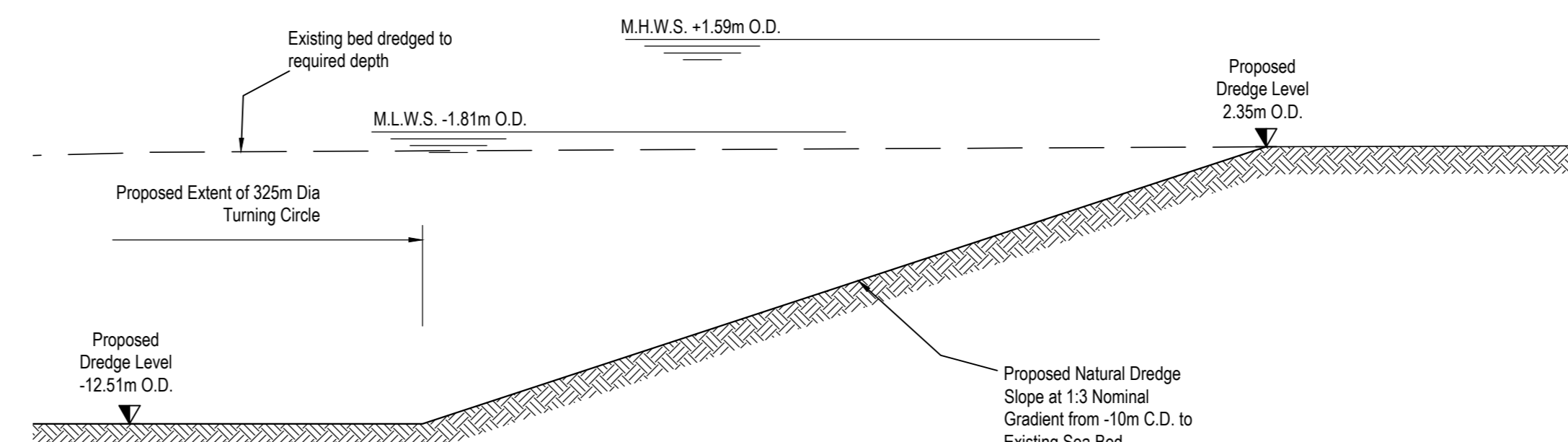


Key Plan Showing Section Locations [1:2500]

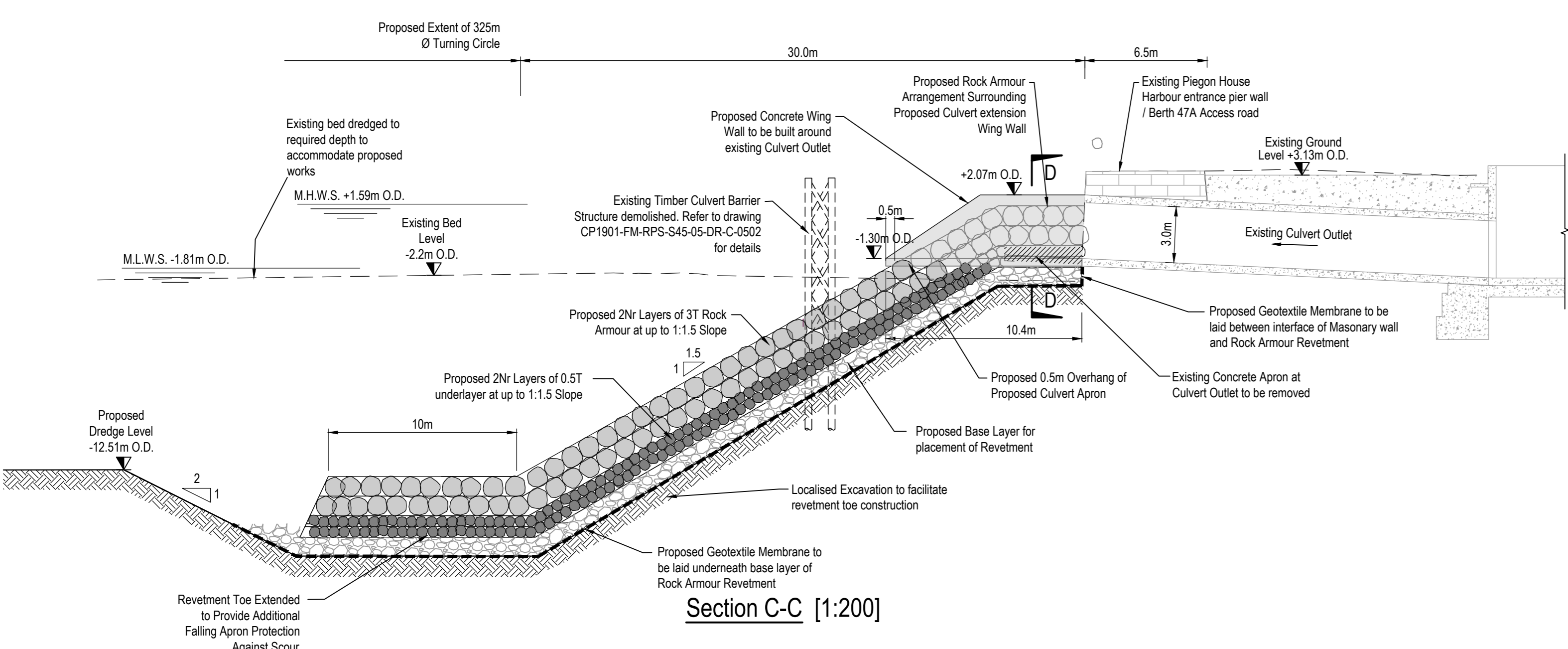
- NOTES**
1. Verifying Dimensions. Dimensions shall be verified against such other drawings or site conditions as pertain to this part of the work.
 2. Existing Services. Any information concerning the location of existing services indicated on this drawing is intended for general guidance only.
 3. Datum. Ordnance Datum Malin (unless noted otherwise)
 4. CD refers to Chart Datum OD refers to Ordnance Datum Malin
 5. For section locations refer to CP1901-3FM-RPS-S45-05-DR-C-0501



Section B-B [1:200]



Section E-E [1:200]



Section C-C [1:200]

PH	Revised for Planning Issue	M.H.	28/06/2024
rev	amendments	check	date
<p>Elmwood House T +44 (0) 28 90 667014 74 Boulder Road F +44 (0) 28 90 665286 Belfast W www.rpsgroup.com/ireland BT1 1 6SC E ireland@rpsgroup.com</p>			
<p>Client</p>			
<p>Project</p>			
<p>Title</p> <p>Ship Turning Circle Proposed Turning Circle Details</p>			
Project Number	Sheet Size	Drawing Scale	
IBM0842	A0	As Shown	
<p>Drawing Number</p> <p>CP1901-3FM-RPS-S45-05-DR-C-0502</p>			
Drawn By	Status	Revision	
M.H.	S4	P01	
Checked By	Approved By	Date	
E.M.	M.McC.	20/07/2023	