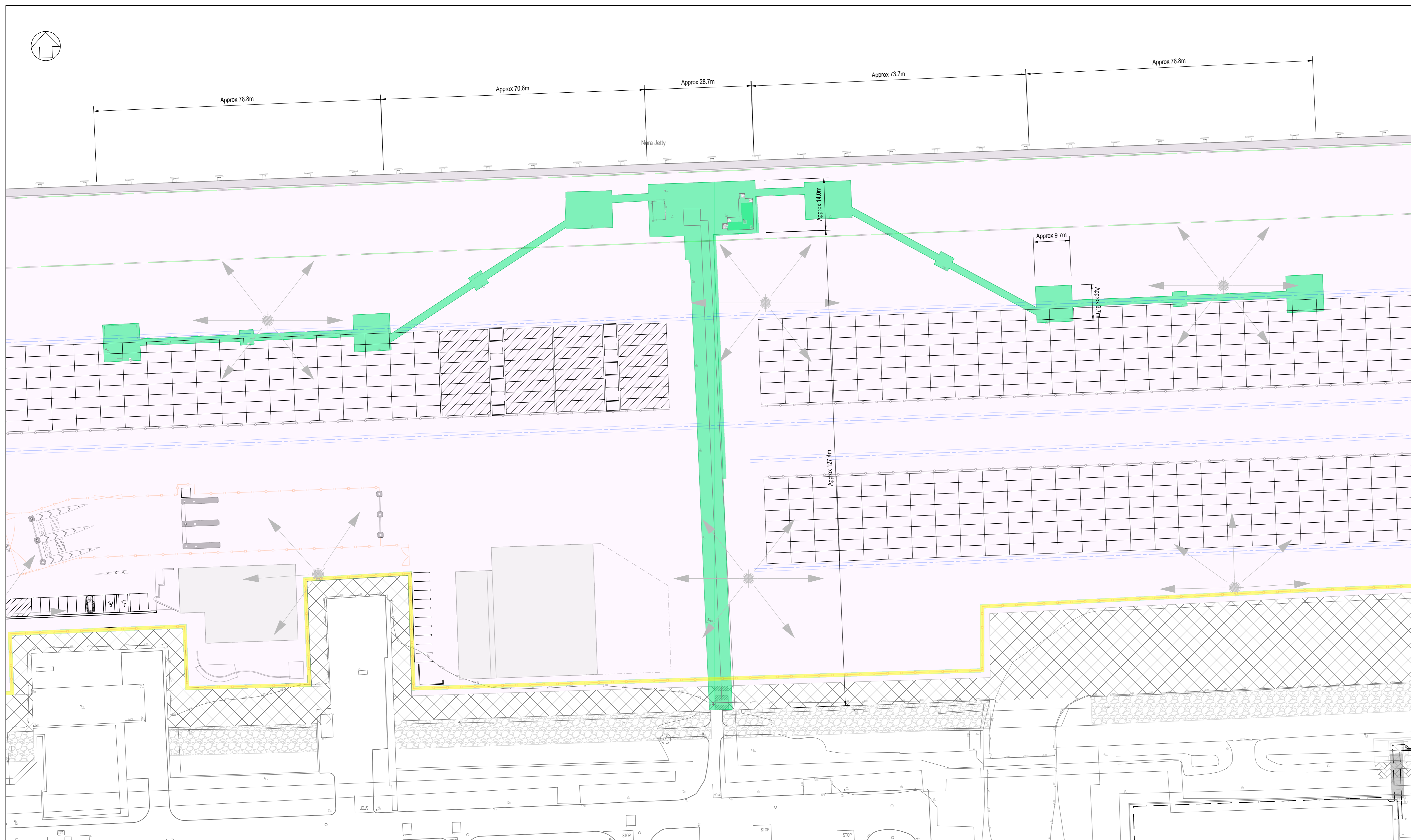




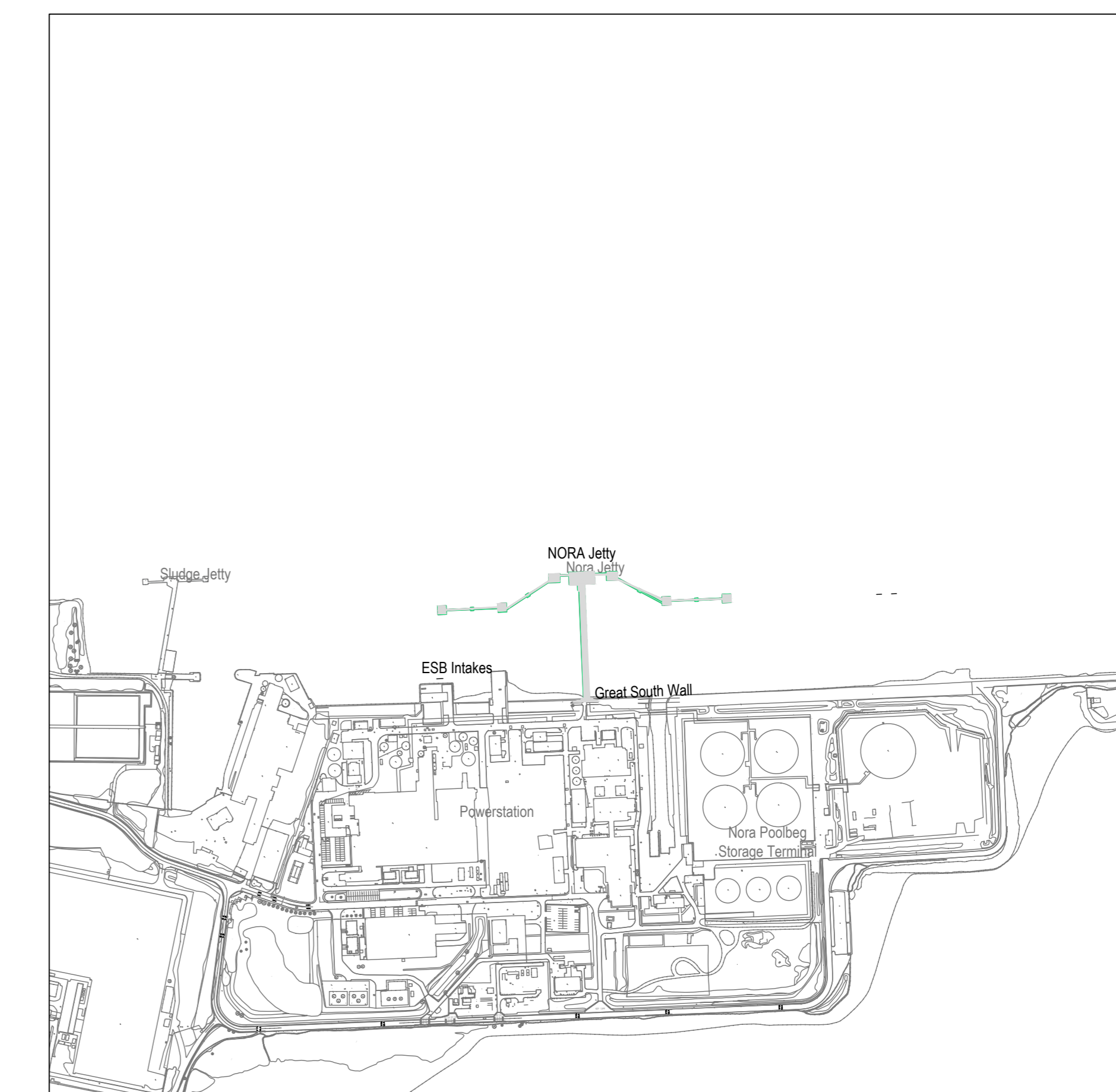
Plan Showing ESB Jetty to be Demolished at Area N [1:1250]



Plan Showing ESB Jetty at Area N [1:500]



Aerial Images of Existing Jetty ESB Oil Jetty



Key Plan showing Location of Jetty [1:5000]

**NOTES**

1. Verifying Dimensions.  
The contractor shall verify dimensions against such other drawings or site conditions as pertain to this part of the work.
2. Existing Services.  
Any information concerning the location of existing services indicated on this drawing is intended for general guidance only. It shall be the responsibility of the contractor to determine and verify the exact horizontal and vertical alignment of all cables, pipes, etc. (both underground and overhead) before work commences.
3. Issue of Drawings.  
Hard copies, dwf and pdf will form a controlled issue of the drawing. All other formats (dwg, dxf etc) are deemed to be uncontrolled issues and any work carried out based on these files is at the recipient's own risk. RPS will not accept any responsibility for any errors arising from the use of these files, either by human error or the recipient, listing of on-dimensional measurements, compatibility issues with the recipient's software, and any errors arising when these files are used to aid the recipient's drawing production, or setting out on site.
4. Datum: Ordnance Datum Malin (unless noted otherwise)
5. Existing background map taken from Topographic Survey 'MSL35753\_16OR\_IG\_20'
6. Refer to Existing Oil Jetty Details on CP1901-3FM-RPS-S45-06-DR-C-0629
7. Refer to HE-Series drawings for Proposed Approach Road details
8. Area to be demolished - ESB Jetty - 2248.1m<sup>2</sup>

Demolition Key

■ Jetty Structure to be demolished

□ Extent of Proposed Lo-Lo Container Terminal

P01	Revised for Planning Issues	M.H.	28/06/2024
rev	amendments	check	date
<p>Elmwood House T +44 (0) 28 90 667014 74 Boulder Road F +44 (0) 28 90 666286 Belfast B12 6PZ W www.rpsgroup.com/ireland E ireland@rpsgroup.com</p>			
<p>Client</p>			
<p>Project</p>			
<p>Title: Lo-Lo Container Terminal (Area N) Demolition Layout of Existing Oil Jetty Structure</p>			
Project Number	Sheet Size	Drawing Scale	
IBM0842	A0	As Shown	
Drawing Number			
CP1901-3FM-RPS-S45-06-DR-C-0625			
Drawn By	Status	Revision	
J.R.	S4	P01	
Checked By	Approved By	Date	
K.A.G.	M.M.C.	07/09/2023	