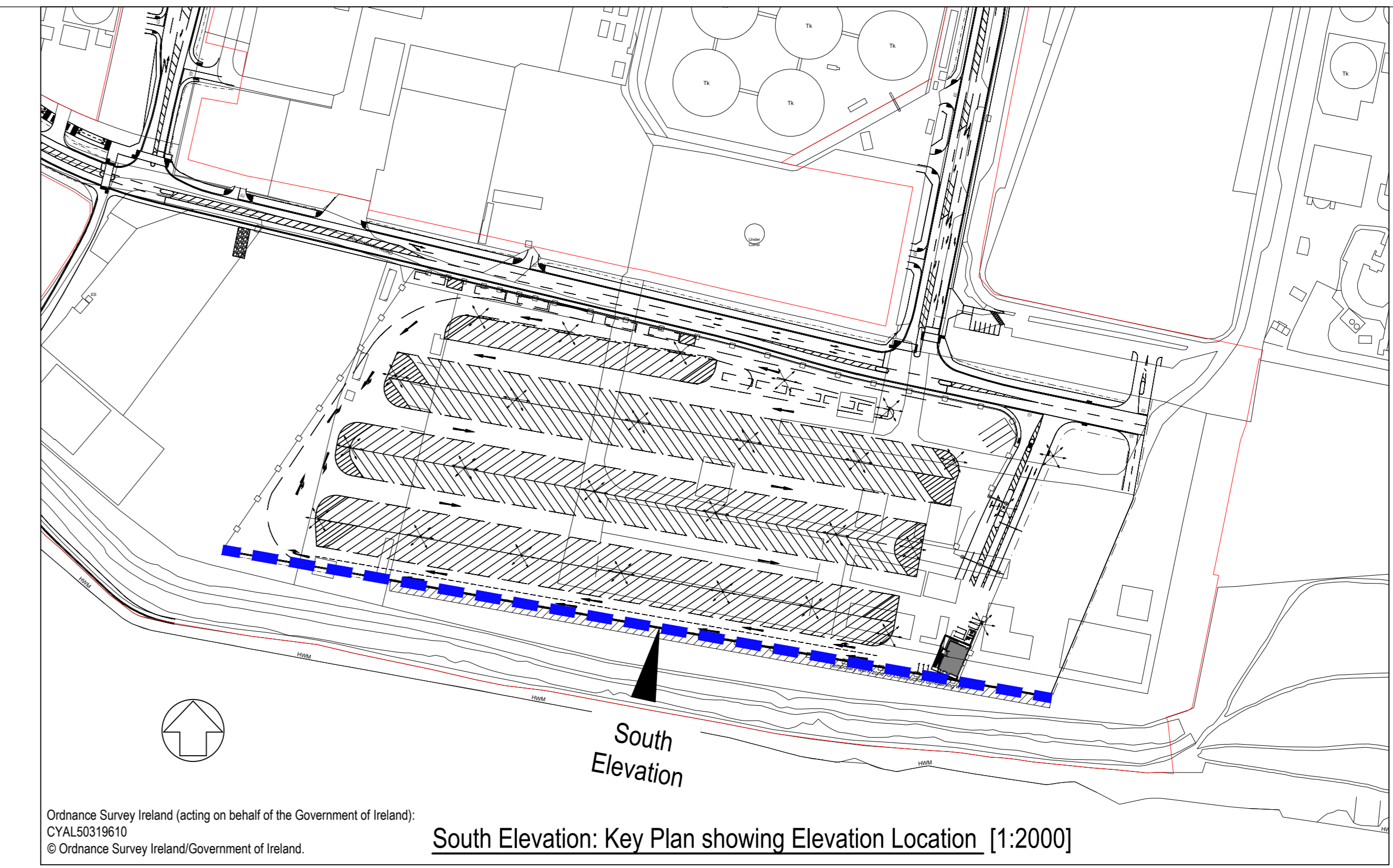
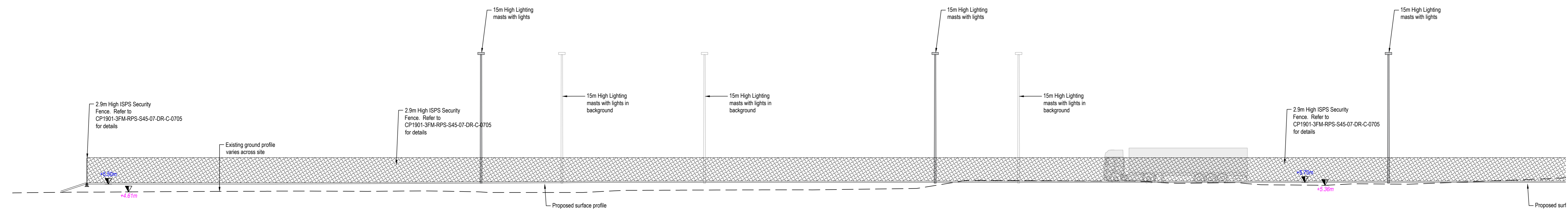


South Elevation: Viewport Key [1:1000]

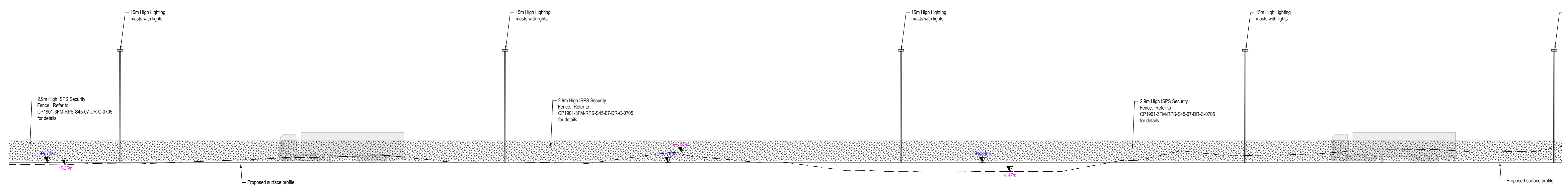


South Elevation: Key Plan showing Elevation Location [1:2000]

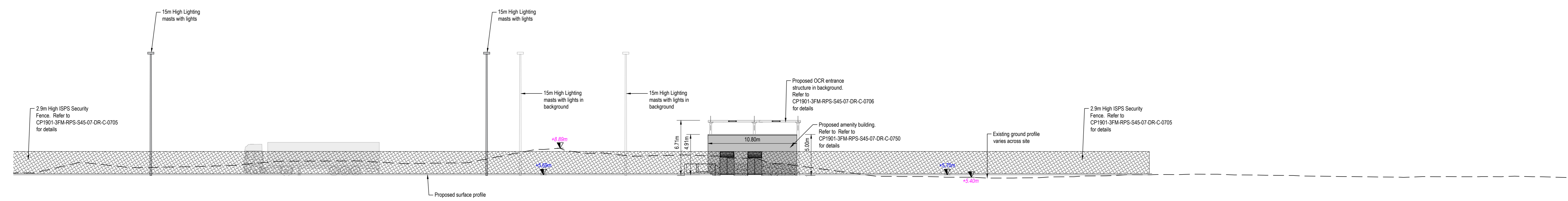
- NOTES**
1. Verifying Dimensions. Dimensions shall be verified against such other drawings or site conditions as pertain to this part of the work.
  2. Existing Services. Any information concerning the location of existing services indicated on this drawing is intended for general guidance only.
  3. Datum. Ordnance Datum Malin (unless noted otherwise)
  4. For Surface Make up refer to CP1901-3FM-RPS-S45-06-DR-C-0743
  5. For Drainage Layout refer to CP1901-3FM-RPS-S45-06-DR-C-0744
  6. For Proposed Levels refer to CP1901-3FM-RPS-S45-06-DR-C-0740
- ▽ +4.72m Existing Level  
▽ +4.42m Proposed Level  
— Planning Boundary under this application



South Elevation: VP01 [1:200]



South Elevation: VP02 [1:200]



South Elevation: VP03 [1:200]

P01	Revised for Planning Issue	M.H.	28/06/2024
rev	amendments	check	date
		Elmwood House T +44 (0) 28 90 667014 74 Boucher Road F +44 (0) 28 90 665286 Belfast B17 1A 6GZ W www.rpsgroup.com/ireland E ireland@rpsgroup.com	
Client			
Project			
Title			
Ro-Ro Terminal Yard (Area O) South Elevation			
Project Number	Sheet Size	Drawing Scale	
IBM0842	A0	As Shown	
Drawing Number			
CP1901-3FM-RPS-S45-07-DR-C-0709			
Drawn By	Status	Revision	
M.H.	S4	P01	
Checked By	Approved By	Date	
B.M.	M.McC.	26/02/2024	