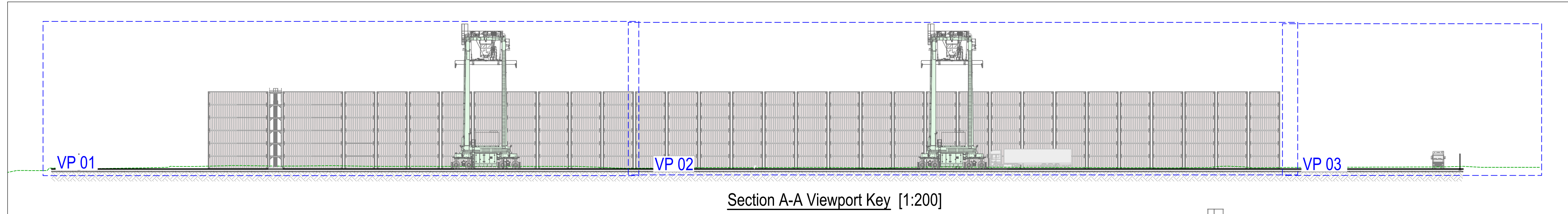


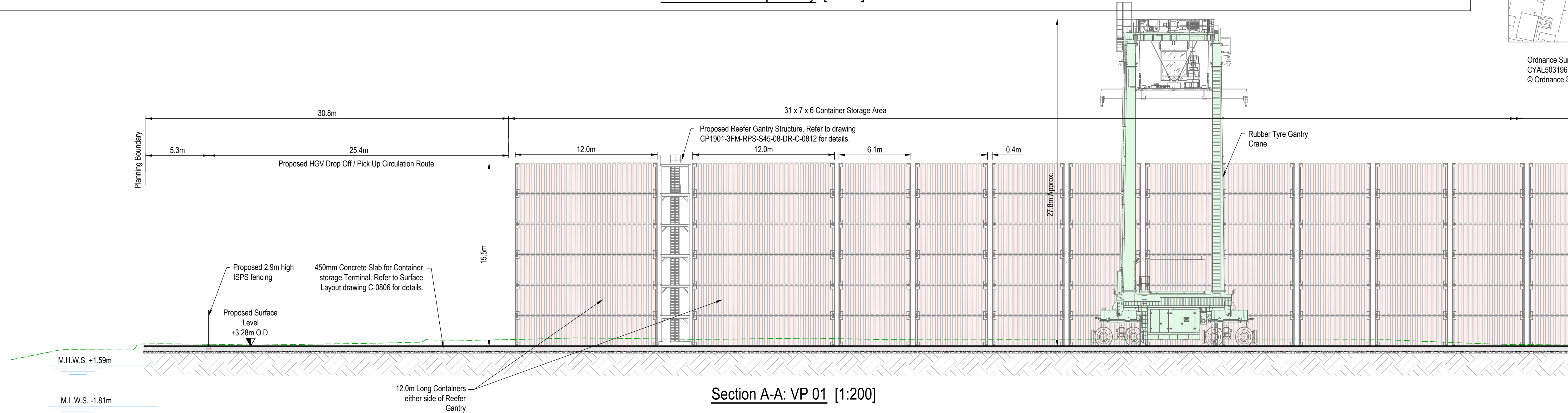
Ordnance Survey Ireland (acting on behalf of the Government of Ireland):
CYAL50319610
© Ordnance Survey Ireland/Government of Ireland.

Key

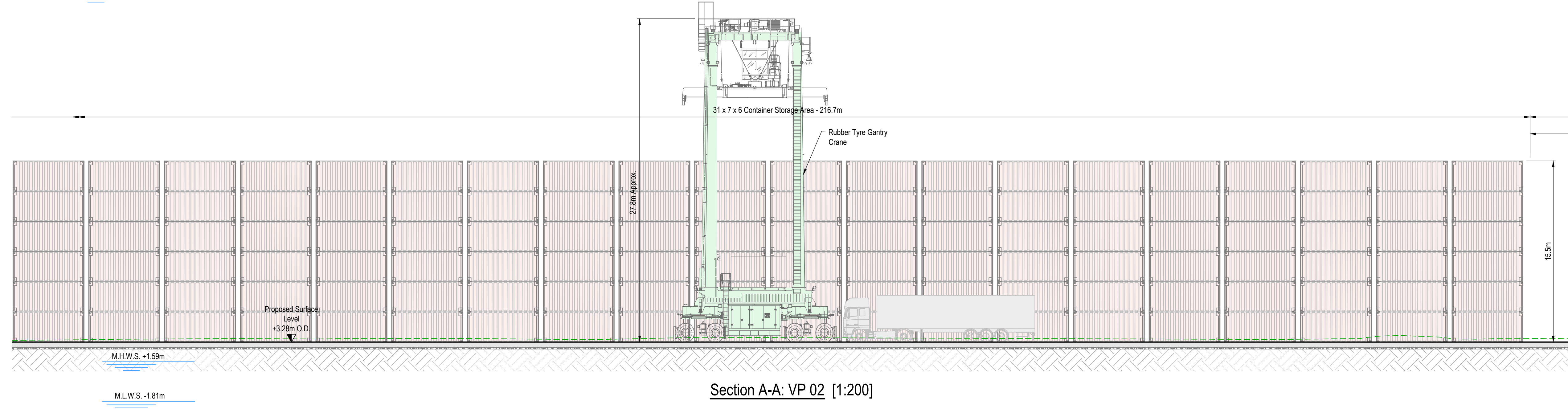
- Existing Surface Profile
- Proposed Finished Surface Profile
- Planning Boundary under this application



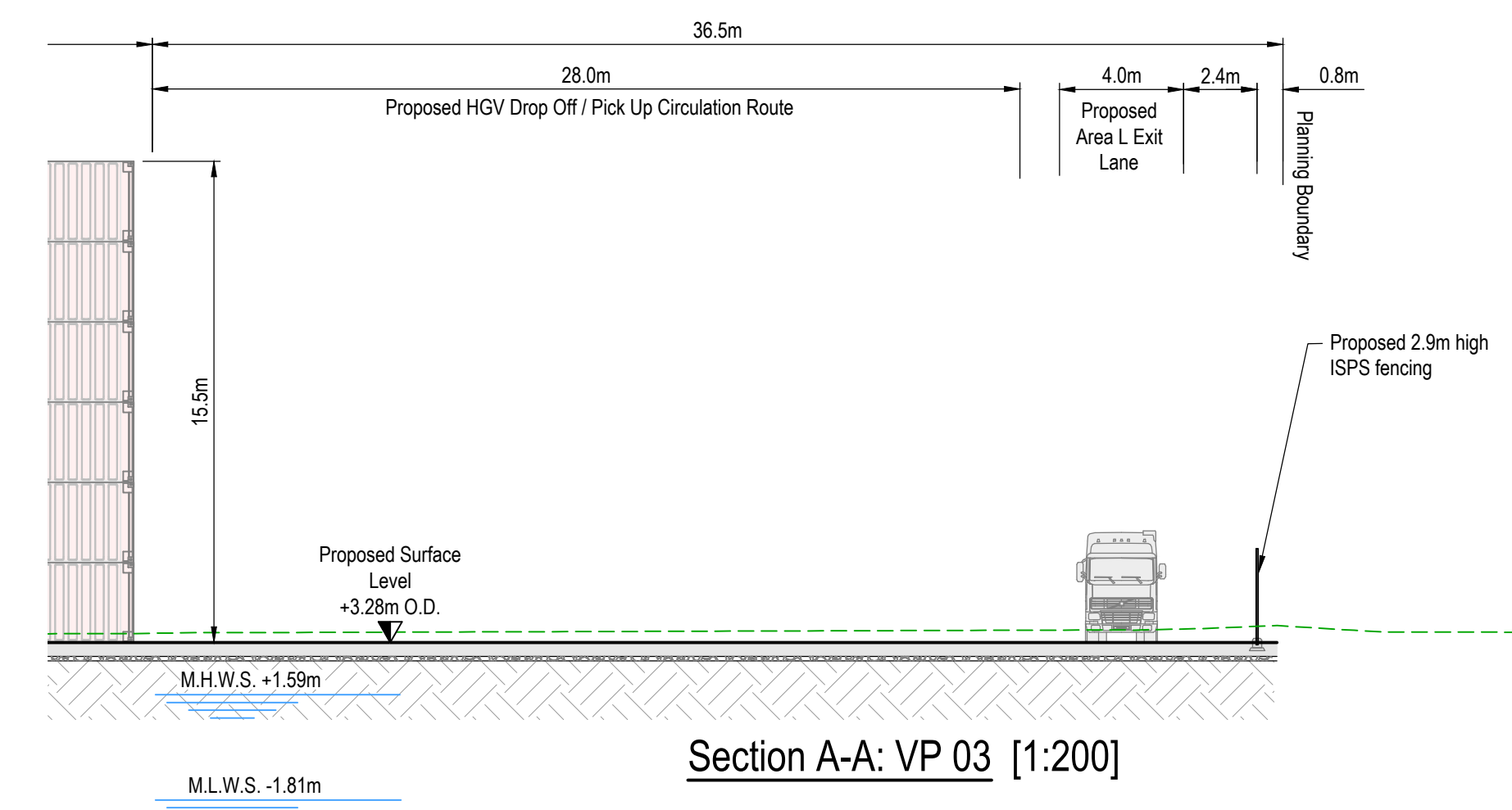
Section A-A Viewport Key [1:200]



Section A-A: VP 01 [1:200]



Section A-A: VP 02 [1:200]



Section A-A: VP 03 [1:200]

- NOTES**
- Verifying Dimensions. Dimensions shall be verified against such other drawings or site conditions as pertain to this part of the work.
 - Existing Services. Any information concerning the location of existing services indicated on this drawing is intended for general guidance only.
 - Datum. Ordnance Datum Malin (unless noted otherwise)
 - CWP refers to Codling Wind Park
OD refers to Ordnance Datum Malin
eRMG refers to Electric Rail Mounted Gantry Crane
 - Section and elevation locations
CP1901-3FM-RPS-S45-07-DR-C-0801
 - Refer to drawing CP1901-3FM-RPS-S45-06-DR-C-0809 for Drainage Layout.
 - Refer to drawing CP1901-3FM-RPS-S45-06-DR-C-0808 for Surface Levels
 - Refer to drawing CP1901-3FM-RPS-S45-06-DR-C-0807 for Construction Surface Makeup and Surface Make Up Details.

P04	Revised for Planning Issue	B.M.	28/06/2024
rev	amendments	check	date
Client 			
Project 			
Title Lo-Lo Container Yard (Area L) Proposed Section A-A			
Project Number	Sheet Size	Drawing Scale	
IBM0842	A1	As Shown	
Drawing Number CP1901-3FM-RPS-S45-08-DR-C-0802			
Drawn By	Status	Revision	
J.R.	S4	P04	
Checked By	Approved By	Date	
B.M.	M.McC.	23/02/2024	