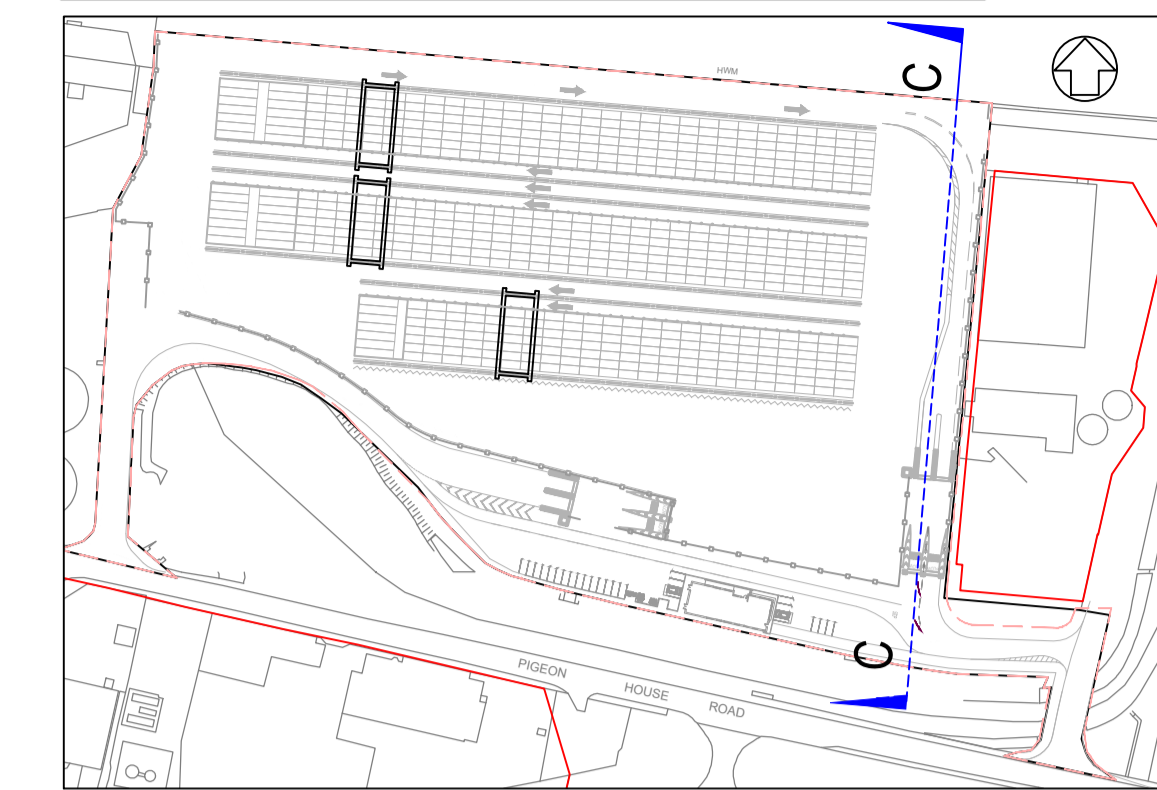
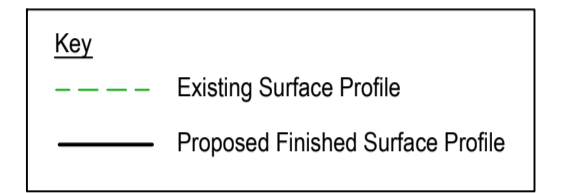


Lo-Lo Container Yard (Area L) Section Key Plan [1:2500]

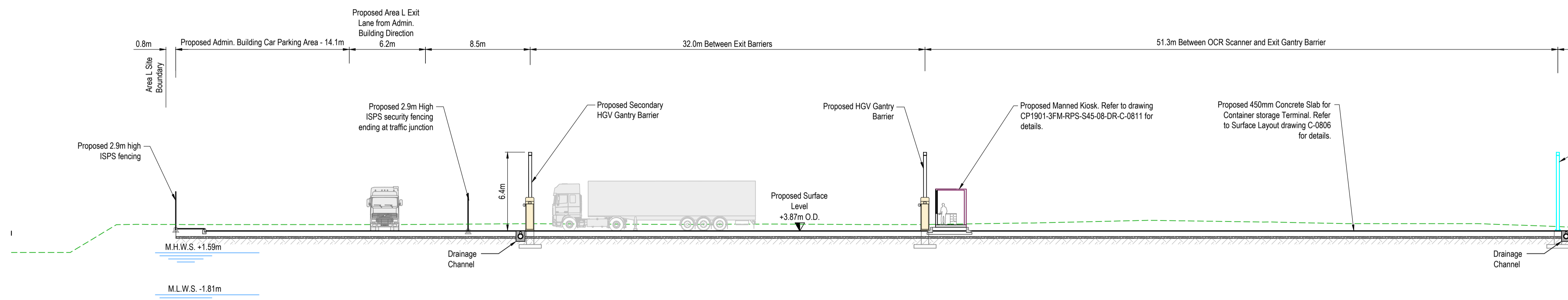


Ordnance Survey Ireland (acting on behalf of the Government of Ireland):  
CYAL50319610  
© Ordnance Survey Ireland/Government of Ireland.

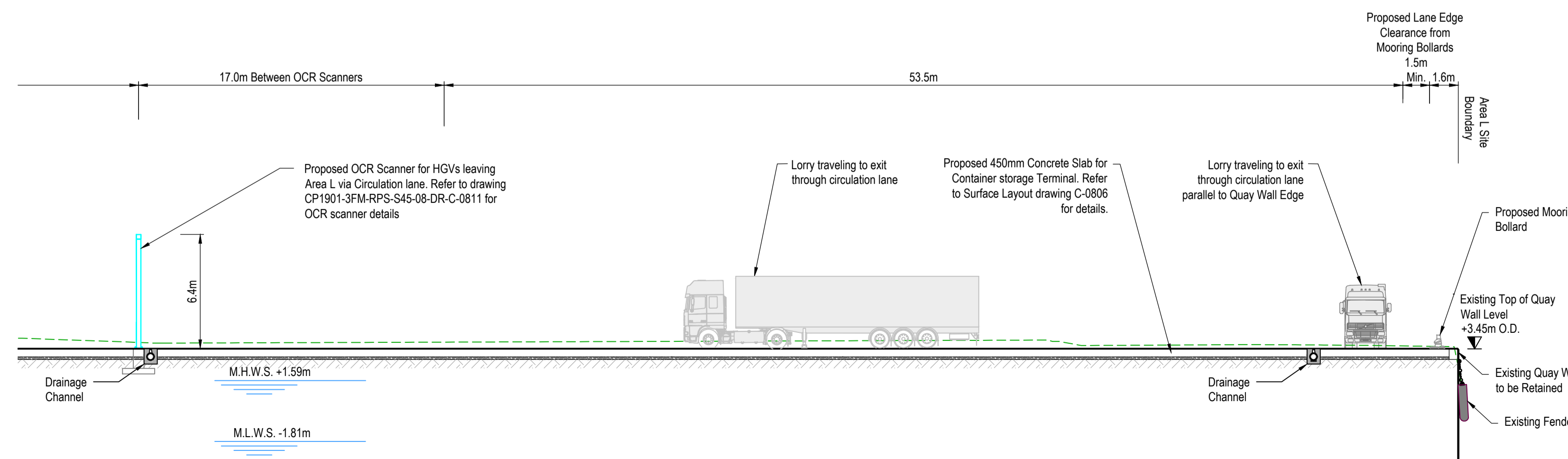
- NOTES**
1. Verifying Dimensions. Dimensions shall be verified against such other drawings or site conditions as pertain to this part of the work.
  2. Existing Services. Any information concerning the location of existing services indicated on this drawing is intended for general guidance only.
  3. Datum. Ordnance Datum Malin (unless noted otherwise)
  4. CWP refers to Codling Wind Park  
OD refers to Ordnance Datum Malin  
eRMG refers to Electric Rail Mounted Gantry Crane
  5. Section and elevation locations  
CP1901-3FM-RPS-S45-08-DR-C-0801
  6. Refer to drawing CP1901-3FM-RPS-S45-08-DR-C-0809 for Drainage Layout.
  7. Refer to drawing CP1901-3FM-RPS-S45-08-DR-C-0808 for Surface Levels
  8. Refer to drawing CP1901-3FM-RPS-S45-08-DR-C-0807 for Construction Surface Makeup and Details.



Planning Boundary under this application



Section C-C: VP 01 [1:200]



Section C-C: VP 02 [1:200]

P05	Revised for Planning Issue	B.M.	30/06/2024
rev	amendments	check	date

**rps** Elmwood House  
74 Boucher Road  
Belfast  
BT12 6RZ

T +44 (0) 28 90 667914  
F +44 (0) 28 90 668286  
W www.rpsgroup.com/ireland  
E ireland@rpsgroup.com

Client

**COMHLACHT CHALAFORT  
ATHA CLIATH  
DUBLIN PORT COMPANY**

Project

**3FMProject** Ag tabhairt  
Chalafort Atha  
Cliath go 2040

Title  
Lo-Lo Container Yard (Area L)  
Proposed Section C-C

Project Number IBM0842	Sheet Size A1	Drawing Scale As Shown
---------------------------	------------------	---------------------------

Drawing Number  
CP1901-3FM-RPS-S45-08-DR-C-0804

Drawn By J.R.	Status S4	Revision P05
------------------	--------------	-----------------

Checked By B.M.	Approved By M.McC.	Date 01/03/2024
--------------------	-----------------------	--------------------