






- NOTES**
1. Verifying Dimensions. Dimensions shall be verified against such other drawings or site conditions as pertain to this part of the work.
 2. Existing Services. Any information concerning the location of existing services indicated on this drawing is intended for general guidance only.
 3. Datum. Ordnance Datum Malin (unless noted otherwise)
 4. CWP refers to Codling Wind Park
OD refers to Ordnance Datum Malin
eRMG refers to Electric Rail Mounted Gantry Crane
 5. Section and elevation locations
CP1901-3FM-RPS-S45-07-DR-C-0801
 6. Refer to drawing CP1901-3FM-RPS-S45-06-DR-C-0808 for Surface Levels.
 7. Refer to drawing CP1901-3FM-RPS-S45-06-DR-C-0807 for Construction Surface Makeup.
 8. Refer to drawing CP1901-3FM-RPS-S45-06-DR-C-0807 for Surface Make up Details
- Demolition Key**
- Wall and Yard to be demolished and Removed from Site (Ecosem)
 - One Storey Building Demolished and Removed from Site
 - Two Storey Building Demolished and Removed from Site
 - Warehouse to be Demolished and Removed from Site
 - Storage Tanks to be Removed
 - Extent of Area L Development Site Clearance
 - Existing Surface to be Demolished and Removed from site
 - Steel Facility
 - Weigh Bridge to be Removed
- Planning Boundary under this application
 - - Area L Site Boundary



P03	Revised for Planning Issue	M.H.	30/06/2024
rev	amendments	check	date

rps Elmwood House
74 Boucher Road
Belfast
BT12 6RZ
T +44 (0) 28 90 667914
F +44 (0) 28 90 668286
W www.rpsgroup.com/ireland
E ireland@rpsgroup.com

Client
**COMHLACHT CHALFORT
ATHA CLIATH
DUBLIN PORT COMPANY**

Project
3FMProject Bridging Dublin Port to 2040

Title
**Lo-Lo Container Yard (Area L)
Proposed Demolition Layout**

Project Number IBM0842	Sheet Size A1	Drawing Scale 1:500
---------------------------	------------------	------------------------

Drawing Number
CP1901-3FM-RPS-S45-08-DR-C-0810

Drawn By BM	Status S4	Revision P03
----------------	--------------	-----------------

Checked By BM	Approved By MMC	Date 13/02/2024
------------------	--------------------	--------------------

Ordnance Survey Ireland (acting on behalf of the Government of Ireland):
CYAL50319610
© Ordnance Survey Ireland/Government of Ireland.

**Lo-Lo Container Yard (Area L)
Proposed Demolition Layout [1:500]**

Area under construction