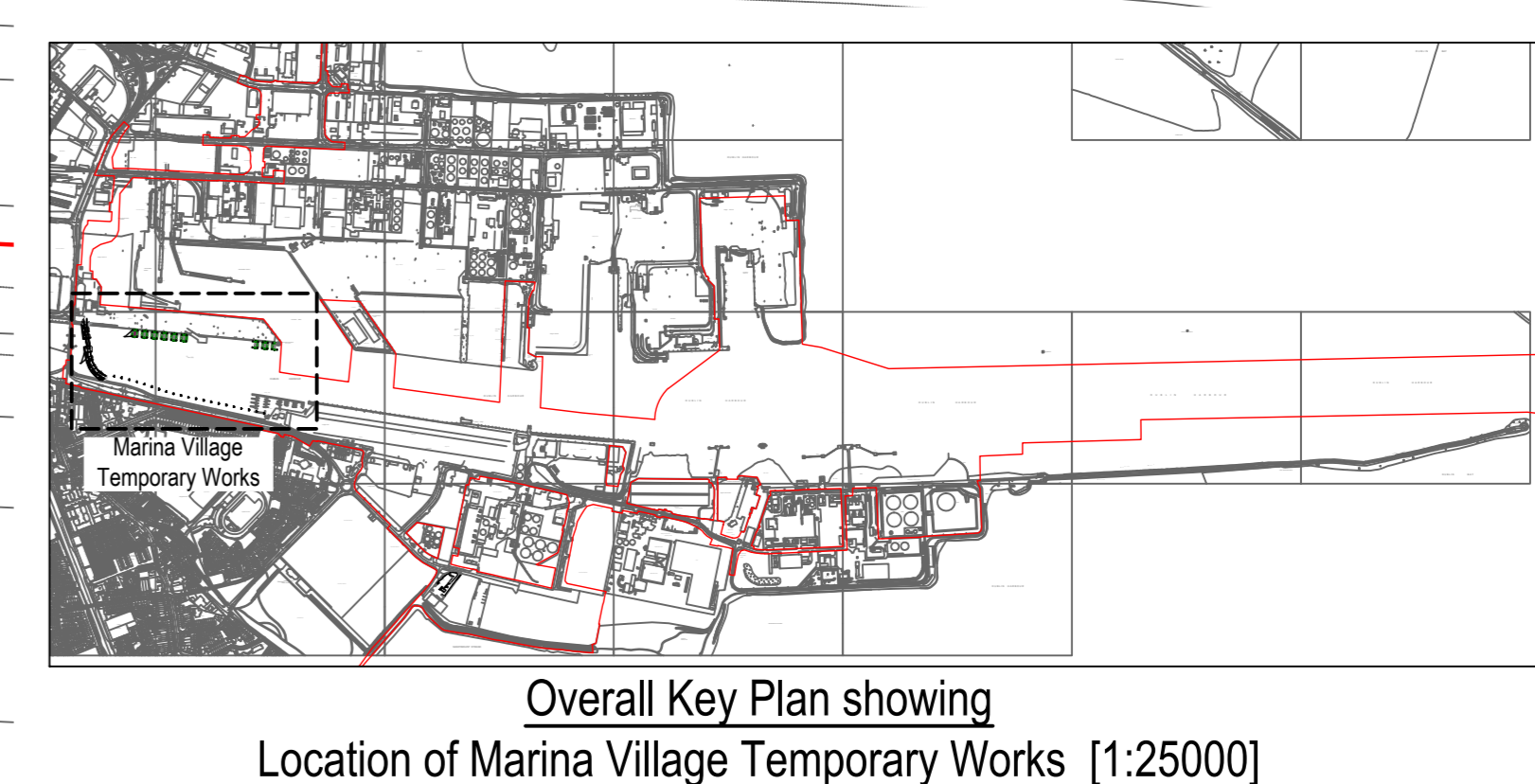
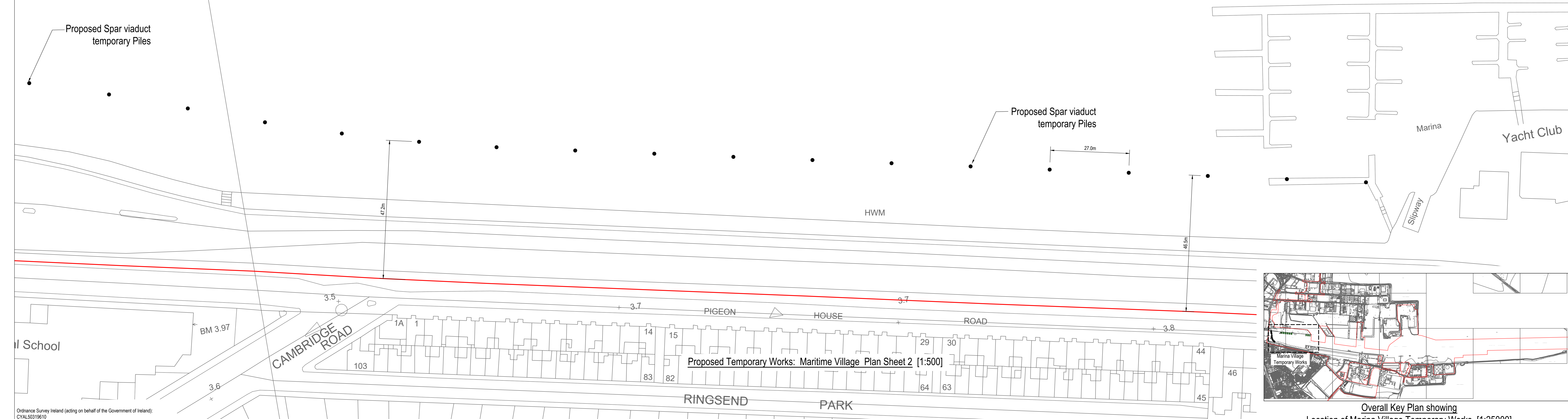
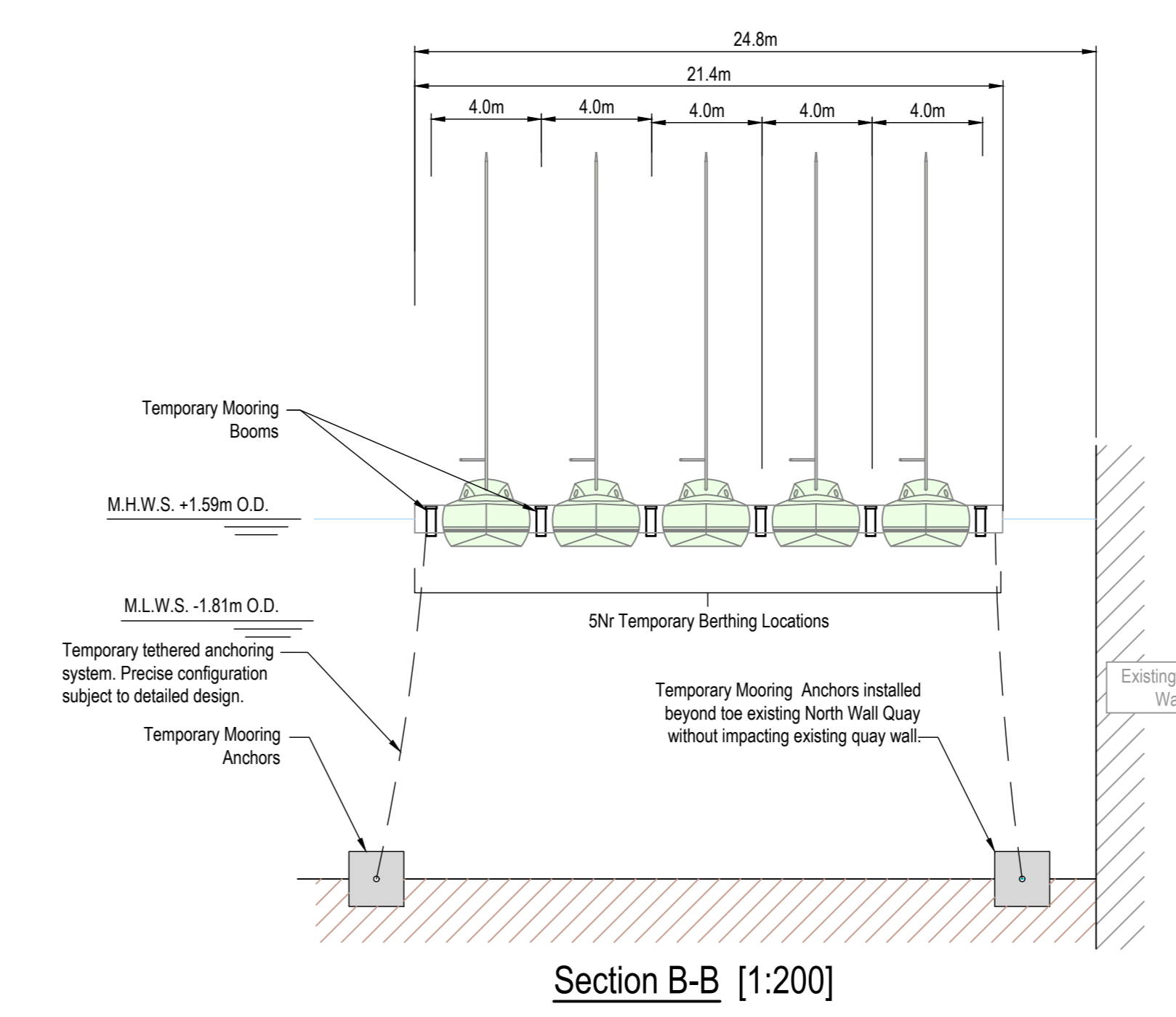
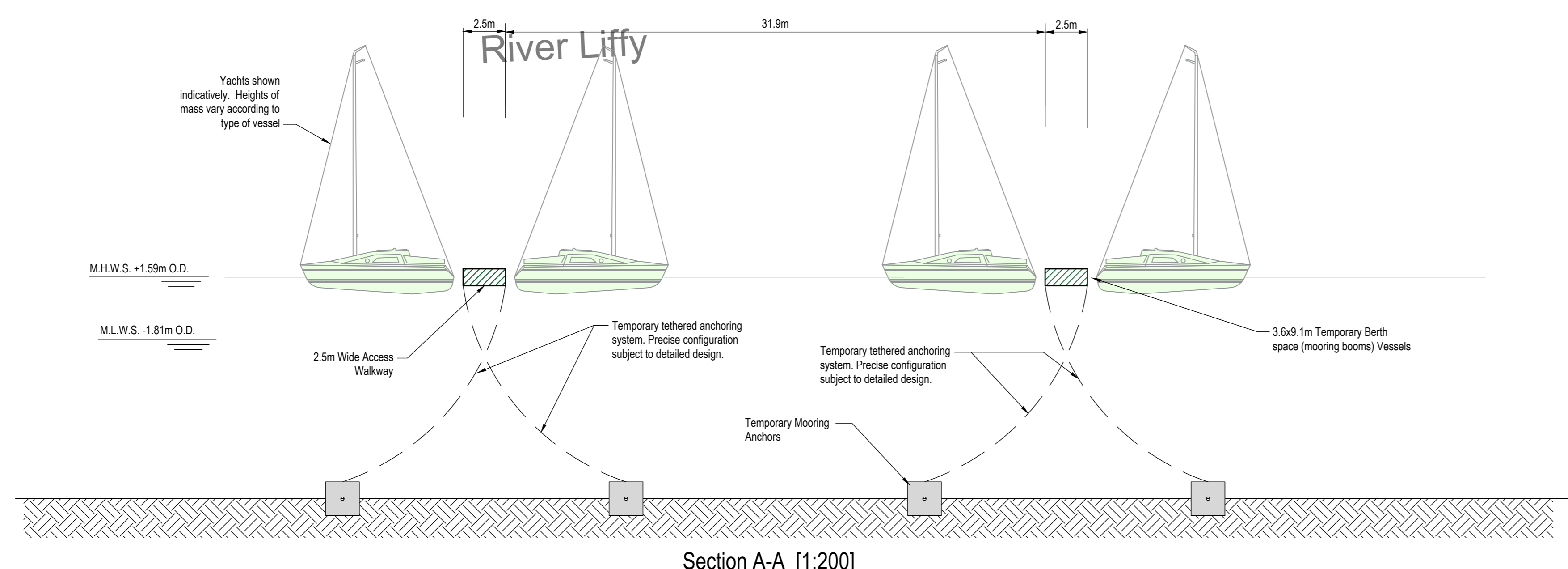
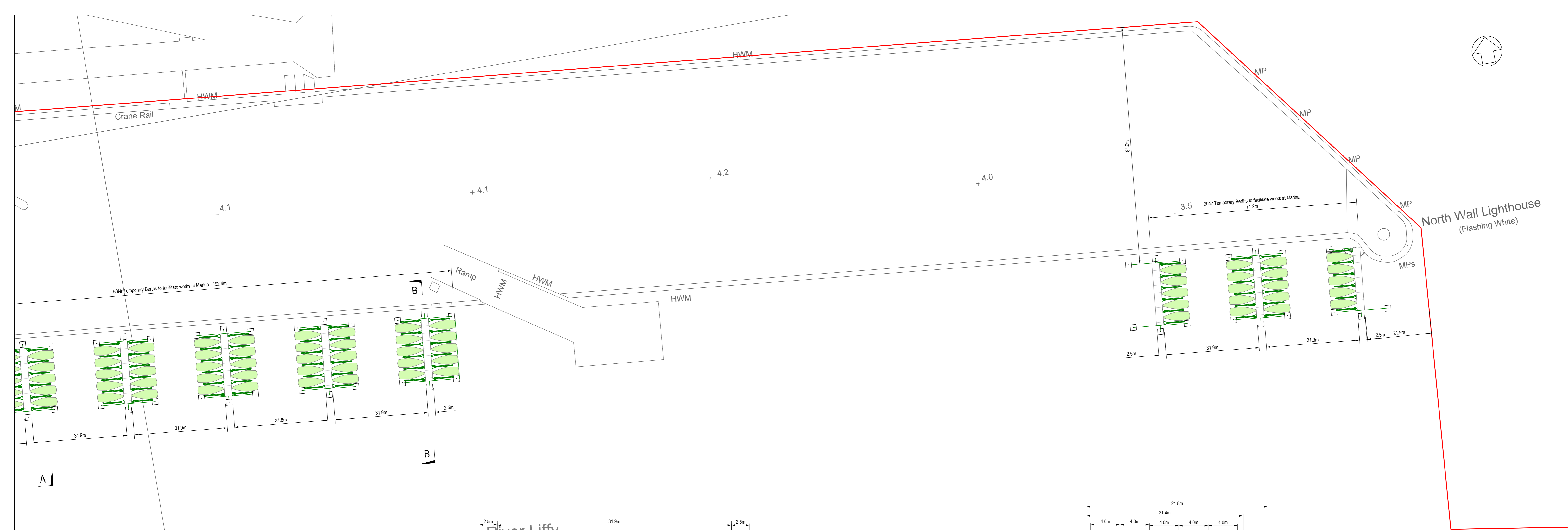


- NOTES**
1. Verifying Dimensions. Dimensions shall be verified against such other drawings or site conditions as pertain to this part of the work.
 2. Existing Services. Any information concerning the location of existing services indicated on this drawing is intended for general guidance only.
 3. Datum. Ordnance Datum Mean (unless noted otherwise)
 4. For Proposed Marina Layout, refer to drawing CP1901-3FM-RPS-S45-03-DR-C-0001
 5. All works to be removed on completion of 3FM Construction
 6. For Overall 3FM Maritime Proposed Temporary Works refer to CP1901-3FM-RPS-S45-09-DR-C-0000
- Planning Boundary under this application



PO2	Revised for Planning Issue	B.M.	28/03/2024
P01	Issued for Review and Comment	E.M.	17/05/2024
rev	amendments	check	date

Client: COMHLACHT CHALAFORT
ALTRA CLIAIRTE
DUBLIN PORT COMPANY

Project: 3FMProject
An tSábhaidh Chláraithe agus Clárúcháin

Title: Proposed Temporary Works
Maritime Village Sheet 2

Project Number	Sheet Size	Drawing Scale
IBM0842	A0	As Shown

Drawn By	Status	Revision
J.R.	S4	P02

Checked By	Approved By	Date
M.McC.	M.McC.	17/05/2024