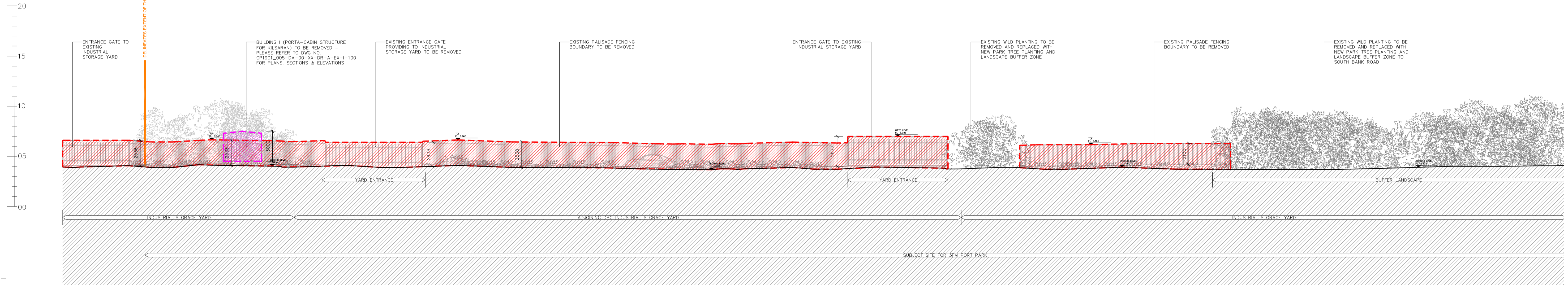
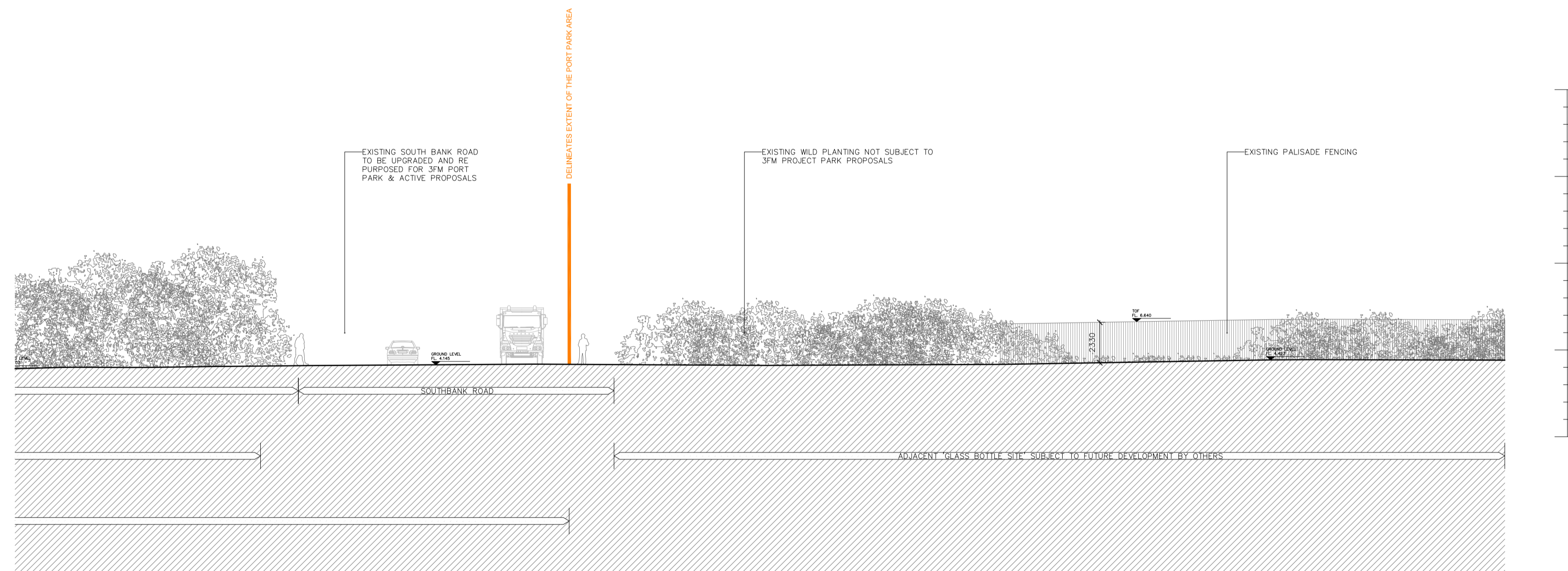


01 EXISTING CONTIGUOUS ELEVATION ALONG SOUTH BANK ROAD
EX-300 1:500



02 EXISTING CONTIGUOUS ELEVATION ALONG SOUTH BANK ROAD 1/2
EX-300 1:200



03 EXISTING CONTIGUOUS ELEVATION ALONG SOUTH BANK ROAD 2/2
EX-300 1:200

ISSUED FOR PLANNING ONLY, NOT FOR CONSTRUCTION

NOTES:

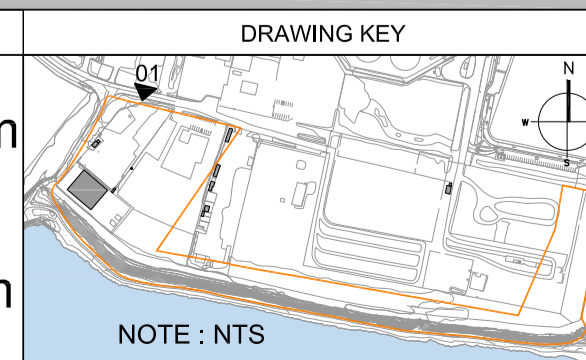
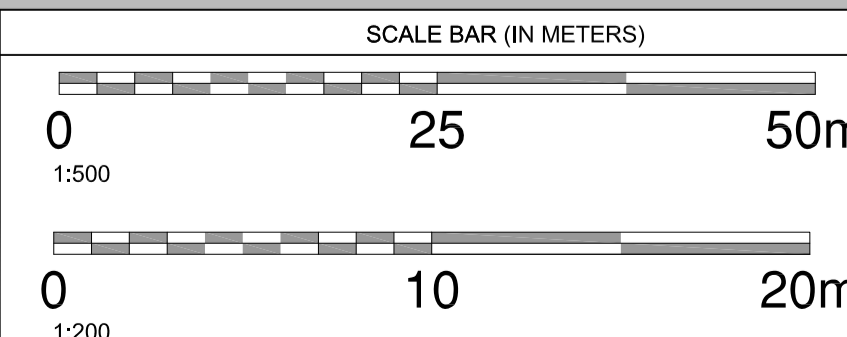
Do not scale from this drawing.
Any discrepancies found on site to be reported to Darmody Architects immediately.
Any discrepancies found on drawings to be reported to Darmody Architects immediately.
Refer to engineers drawings for structural details.
All dimensions sized to blockwork.

Rev.	Description	Date	Initials
CYAL50381923	@Tallie Eireann - Surveying.		

NOTE: DRAWINGS TO BE READ IN CONJUNCTION WITH TTT LANDSCAPE ARCHITECTS, RPS CONSULTING ENGINEERS, SPORTS GROUND SOLUTIONS, & CUNDAL CONSULTING ENGINEERS
NOTE: PLEASE REFER TO TTT PACKAGE FOR ALL PROPOSED LANDSCAPING AND PLANTING SPECIES

XREF'S
CAD REF.

DRAWING KEY	
	Delineates Extent of the Port Park Area
	Existing Buildings to be Demolished
	Existing Temporary Structures to be Removed



creative innovative flexible



darmody
architecture

91 Townsend Street, Dublin 2
353 1 672 9907
info@darmodyarchitecture.com
darmodyarchitecture.com

Rev. No.	Scale	Date	Dm. By	Chkd. By	Issue
	1:500/1:200 @ A1	07/07/2024	Sean Barrett	Tim Darmody	Planning

Project	3FM Project
Title	Port Park: Existing Contiguous Site Elevation along South Bank Road
Client	Dublin Port Company
Dwg. No.	CP1901_005-DA-00-XX-DR-A-EX-300
Job No.	23005