

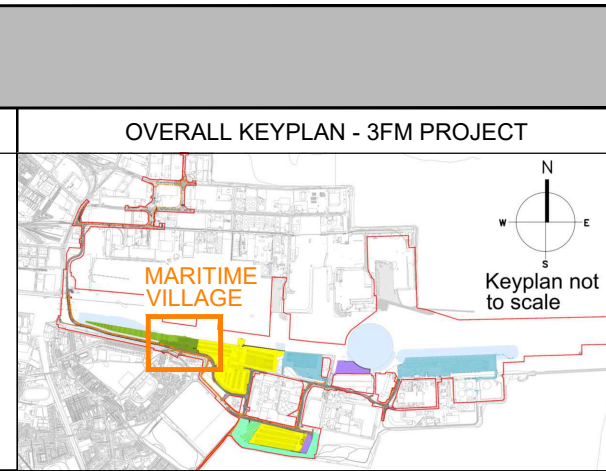
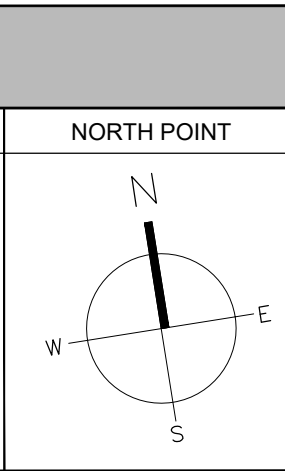
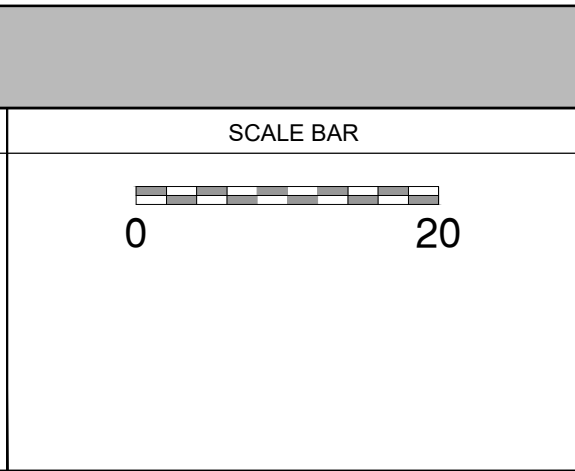
ISSUED FOR PLANNING ONLY, NOT FOR CONSTRUCTION

01 Maritime Village: Proposed Site Plan
PA001 Scale 1:500

NOTES:
Do not scale from this drawing.
Any discrepancies found on site to be reported to Darmody Architects immediately.
Any discrepancies found on drawings to be reported to Darmody Architects immediately.
Refer to engineers drawings for structural details.
All dimensions sized to blockwork.

Rev.	Description	Date	Initials
	TAILTE EIREANN LICENCE NO. CV AL50381923 © Tailte Eireann - Surveying		
	DRAWING IS TO BE READ IN CONJUNCTION WITH: TTS LANDSCAPE PACK, RPS MARINE ENGINEERS PACK, RPS ROAD ENGINEERS PACK, ROD STRUCTURAL ENGINEERS PACK.		
	NOTE: ALL AREAS OUTSIDE OF MARITIME VILLAGE BOUNDARY SHOWN FOR INDICATIVE PURPOSES ONLY, PLEASE REFER TO RELEVANT DESIGN TEAM DWG'S AS ABOVE		
	XREF'S CAD REF.		

DRAWING KEY	
	Extent of Proposed Maritime Village / Subject Area of Drawing
	Indicates existing waterline
	Building Access
	Marina Access
	Vehicular Access



creative innovative flexible

darmody architecture

91 Townsend Street, Dublin 2
353 1 672 9907
info@darmodyarchitecture.com
darmodyarchitecture.com

Rev. No.	Scale	Date	Dm. By	Chkd. By	Issue
	1:500 @ A1	18/06/2024	Suzanne Moloney	Tim Darmody	PLANNING

Project	3FM Project
Title	Maritime Village: Proposed Site Plan
Client	Dublin Port Company
Dwg. No.	CP1901_010-DA-00-00-DR-A-PA001
Job No.	22061