







**NOTES:**

1. THIS DRAWING IS TO BE READ IN CONJUNCTION WITH ALL RELEVANT ENGINEER'S AND ARCHITECT'S DRAWINGS, SPECIFICATIONS AND DESIGNER'S RISK ASSESSMENTS.
2. ALL LEVELS ARE IN METRES TO ORDNANCE DATUM, MALIN HEAD.
3. THE TOPOGRAPHICAL INFORMATION IS REPLICATED FROM INFORMATION RECEIVED FROM OTHERS AND IS ISSUED AS BACKGROUND INFORMATION ONLY.

**LEGEND:**

-  PROPOSED BUILDING
-  PROPOSED BUILDING OVERHANG
-  EXISTING WATERMAIN
-  EXTENT OF PROPOSED MARITIME VILLAGE/SUBJECT AREA OF DRAWINGS



No.	Revision	Date	By	Chkd	App'd
P01	ISSUE FOR PLANNING	28/06/24	LW	SK	BDG

**PLANNING**

**PROD** ROUGHAN & DONOVAN

Offices:  
 Dublin - Sandford & Santry  
 Leeds - Otley  
 Ireland 1+353 (0) 1 294 0800  
 UK 1+44 (0) 113 360 1720

Client: DUBLIN PORT COMPANY

Project Title: 3FM PROJECT

Drawing Title: MARITIME VILLAGE: EXISTING WATERMAIN LAYOUT OVERLAID WITH PROPOSE BUILDINGS

Drawing Number: CP1901\_010-ROD-00-XX-DR-C-0040

Scale:	Date:	Job No:	Status Code:
1:500@A1	MAR23	22.149	S5 - FOR REVIEW & ACCEPTANCE
Drawn: LW	Checked: SK	Approved: BDG	