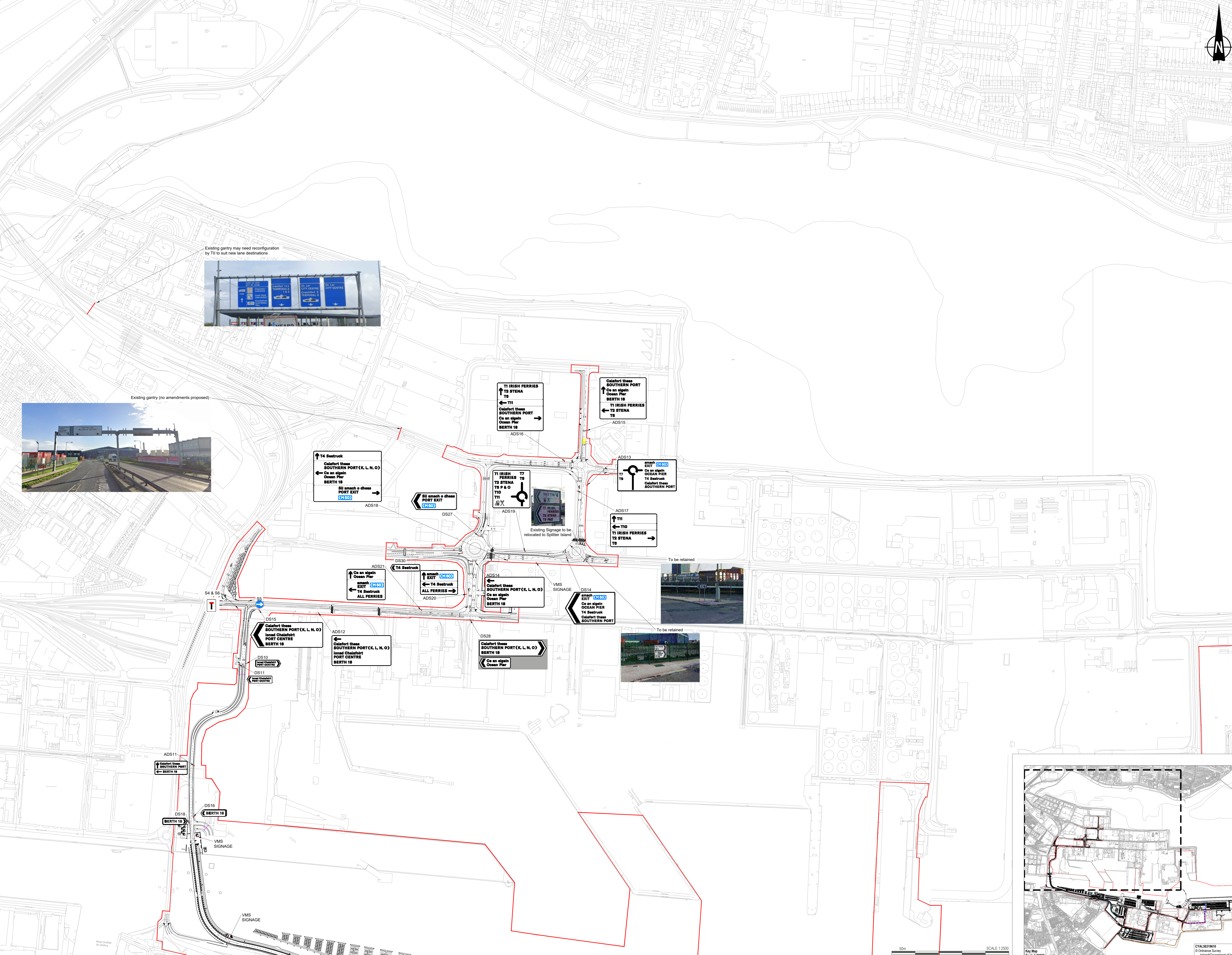
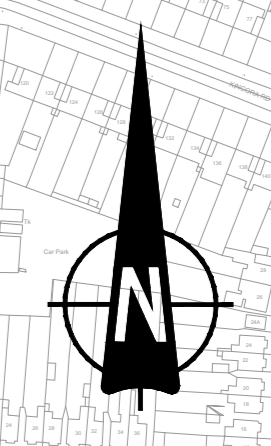
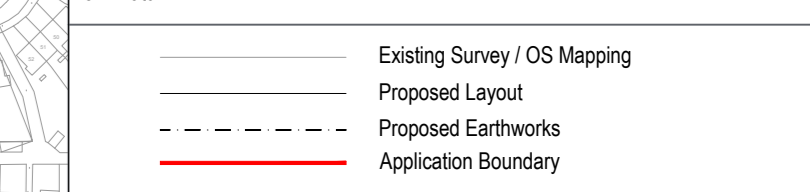


**NOTES**

- Verifying Dimensions:**  
The contractor shall verify dimensions against each other drawings or site conditions as pertain to this part of the work.
- Existing Services:**  
Any information concerning the location of existing services indicated on this drawing is intended for general guidance only. It shall be the responsibility of the contractor to determine and verify the exact horizontal and vertical alignment of all cables, pipes, etc. (both underground and overhead) before work commences.
- Issue of Drawing:**  
Hard copies, pdf and ppt will form a controlled issue of the drawing. All other formats (img, dxf etc) are deemed to be uncontrolled issue and any work carried out based on these files is at the recipient's own risk. RPS will not accept any responsibility for any errors arising from the use of these files, either by human error by the recipient, listing of un-dimensioned measurements, compatibility issues with the recipient's software, and any errors arising when these files are used to aid the recipient drawing production, or setting out on site.
- OS Map Sheet No:**  
3198-13, 3198-14, 3198-15, 3198-16, 3198-19, 3198-20, 3198-23, 3198-24, 3198-25, 3204-03, 3204-04, 3204-05, 3204-06, 3204-07, 3204-08, 3204-09, 3204-10, 3204-11, 3204-12, 3204-13, 3204-14, 3204-15, 3204-16, 3204-17, 3204-18, 3204-19, 3204-20, 3199-11, 3199-12, 3199-13, 3199-14, 3199-15, 3199-16, 3199-17, 3199-18, 3199-19, 3199-21, 3199-22, 3199-23, 3199-24, 3205-01, 3205-02, 3205-03, 3205-04, 3205-06, 3205-07, 3205-08, 3205-09, 3205-10, 3205-11, 3205-12, 3205-16
- Datum:** ITM



P02	Revised for Planning Submission	SB	June 24
P01	Revised for planning	PN	02/10/23
rev	amendments	check	date

**rps**  
Elmwood House  
74 Slocum Road  
Belfast  
BT1 6JZ  
T +44 (0) 28 90 667914  
F +44 (0) 28 90 662286  
W www.rpsgroup.com/ireland  
ireland@rpsgroup.com

**Client**  
**COMHLACHT CHALFORT**  
**ATHA CLIATH**  
**DUBLIN PORT COMPANY**

**Project**  
**3FMProject**

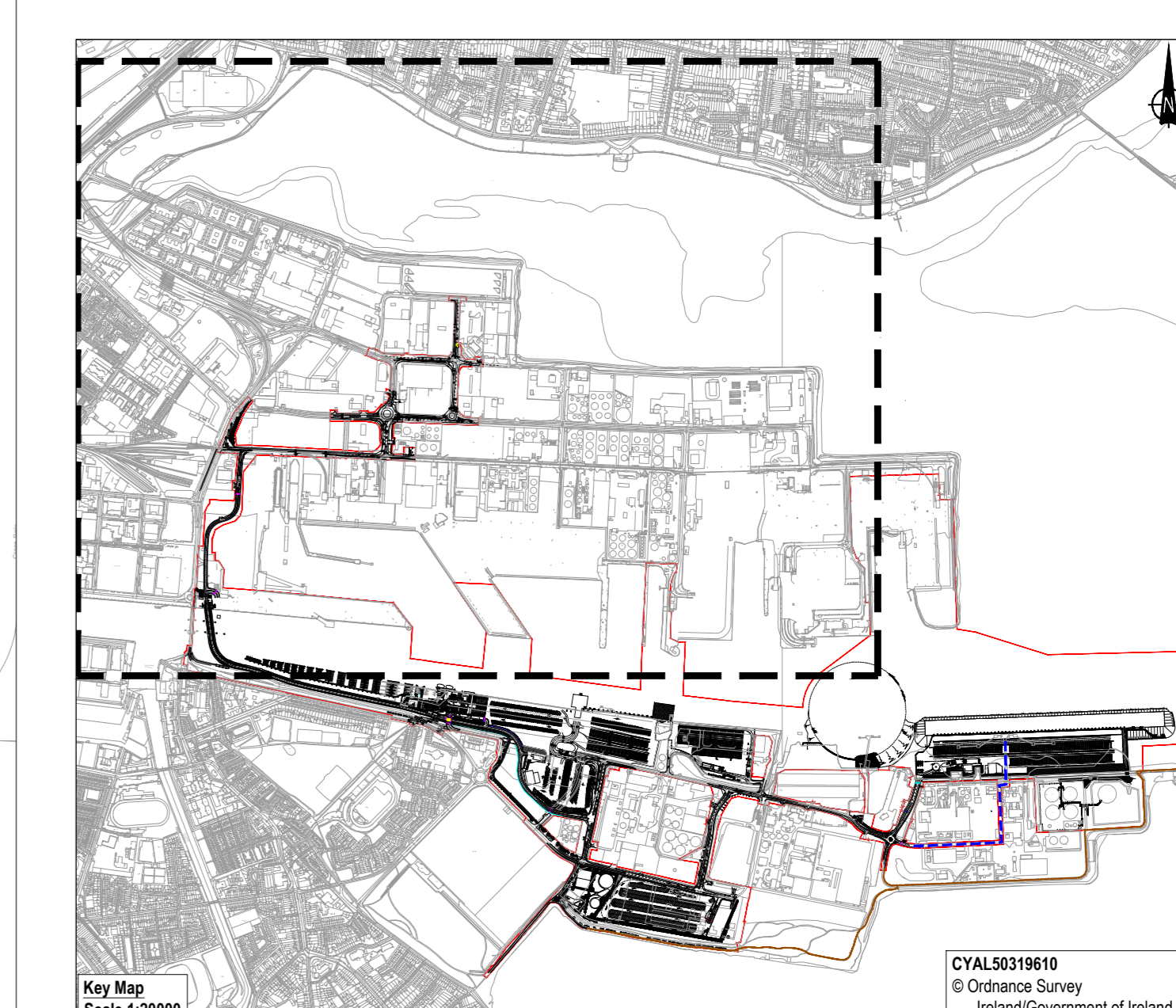
**Title**  
Roads & Footways (Northern):  
Proposed Signage Strategy  
Sheet 1 of 1

**Project Number** IBH0796  
**Sheet Size** A0  
**Drawing Scale** 1:2500

**Drawing Number** CP1901\_3FM-RPS\_26-HSN-XX-DR-HE-1200-0004

**Drawn By** CH  
**Status** S4  
**Revision** P02

**Checked By** PN  
**Approved By** CD  
**Date** 26/06/23



SCALE 1:2500  
50m

CYAL5031916  
© Ordnance Survey  
Her Majesty's Government of Ireland.