

Typical section on Active travel path
(at South Bank Road)
1:50

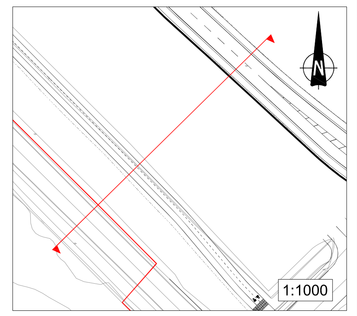

NOTES

1. Verifying Dimensions.
   The contractor shall verify dimensions against such other drawings or site conditions as pertain to this part of the work.
2. Existing Services.
   Any information concerning the location of existing services indicated on this drawing is intended for general guidance only. It shall be the responsibility of the contractor to determine and verify the exact horizontal and vertical alignment of all cables, pipes, etc. (both underground and overhead) before work commences.
3. Issue of Drawings.
   Hard copies, dwf and pdf will form a controlled issue of the drawing. All other formats (dwg, dxf etc.) are deemed to be an uncontrolled issue and any work carried out based on these files is at the recipients own risk. RPS will not accept any responsibility for any errors arising from the use of these files, either by human error by the recipient, listing of un-dimensioned measurements, compatibility issues with the recipient's software, and any errors arising when these files are used to aid the recipients drawing production, or setting out on site.
4. OS Map Sheet No
   3198-13, 3198-14, 3198-15, 3198-18, 3198-19, 3198-20, 3198-23, 3198-24, 3198-25, 3264-03, 3264-04, 3264-05, 3264-08, 3264-09, 3264-10, 3264-13, 3264-14, 3264-15, 3264-18, 3264-19, 3264-20, 3199-11, 3199-12, 3199-13, 3199-14, 3199-15, 3199-16, 3199-17, 3199-18, 3199-19, 3199-21, 3199-22, 3199-23, 3199-24, 3265-01, 3265-02, 3265-03, 3265-04, 3265-06, 3265-07, 3265-08, 3265-09, 3265-10, 3265-11, 3265-12, 3265-16
5. Datum, ITM

Existing Layout
Proposed Layout
Proposed Earthworks
Existing Ground Level
Application Boundary

Great South Wall (GSW) Key

GSW - Existing above ground structure
GSW later additions remaining (Pigeon House Fort & Harbour)
GSW later additions assumed below ground (Pigeon House Fort & Harbour)
GSW assumed below ground
Proposed restoration of GSW parapet
Proposed removal of GSW parapet
Proposed reconstruction of GSW parapet

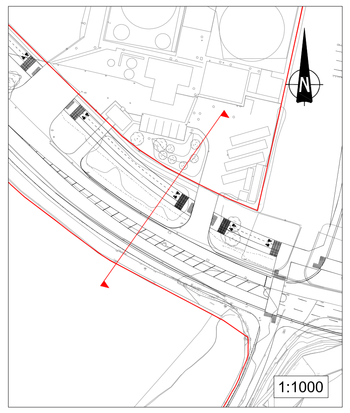

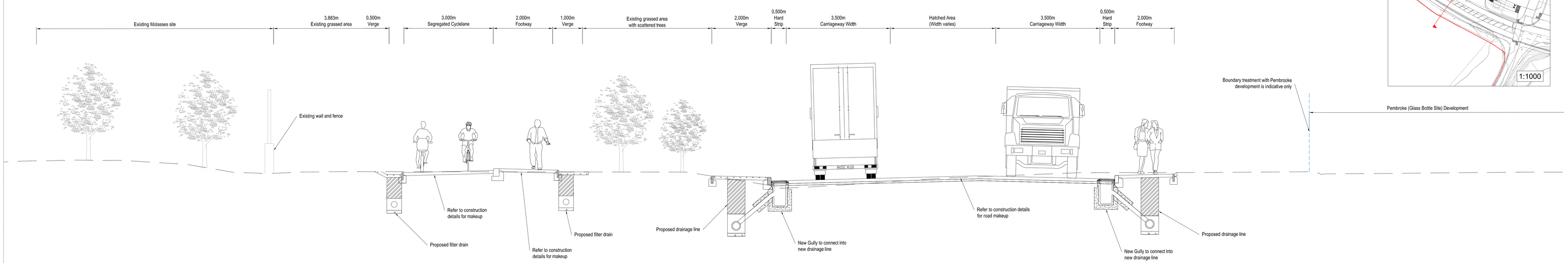

Typical section on Active travel path
(at Whitebank Road)
1:50

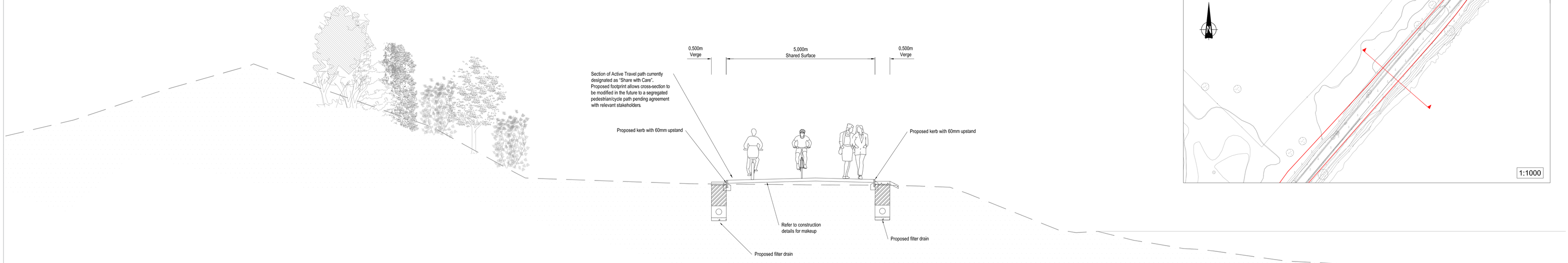

Typical section on Active travel path
(Coastal path at Pembroke Cove)
1:50

CYAL50319610
© Ordnance Survey Ireland/Government of Ireland.

rev	amendments	check	date
P02	Revised for Planning submission	CD	27/06/24
P01	Revised for planning	PN	02/10/23

rps
Elmwood House
74 Boucher Road
Belfast
BT12 6RZ
T +44 (0) 28 90 667914
F +44 (0) 28 90 668286
W www.rpsgroup.com/ireland
E ireland@rpsgroup.com

Client
COMHLACHT CHALAFORT ÁTHA CLIATH
DUBLIN PORT COMPANY

Project
3FMProject Bringing Dublin Port To 2040

Title
Roads & Footways (Southern & SPAR) - Typical Sections - Sheet 5

Project Number	Sheet Size	Drawing Scale
IBH0796	A0	As Shown

Drawing Number
CP1901_3FM-RPS_S26-GEN-XX-DR-HE-100-0005

Drawn By	Status	Revision
DMI	S4	P02

Checked By	Approved By	Date
PN	CD	June 23