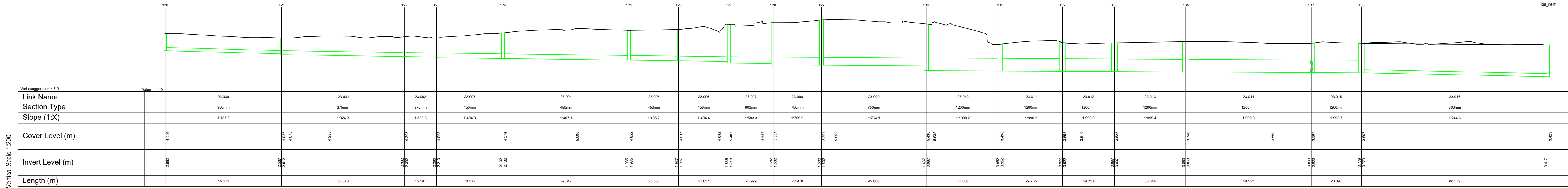
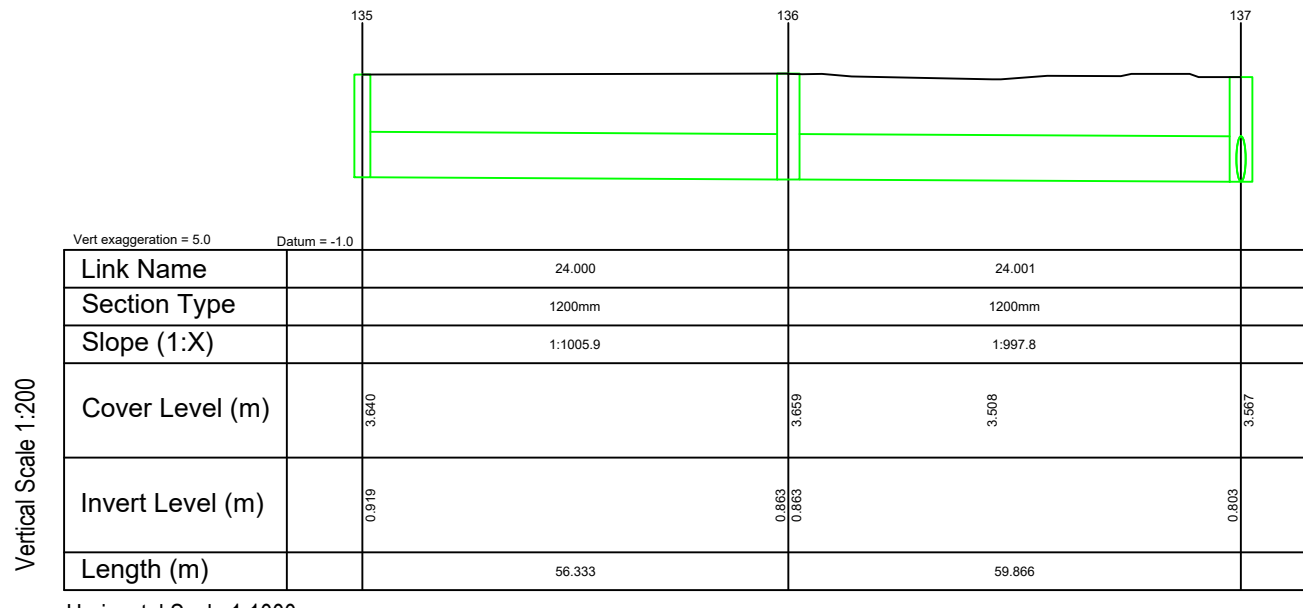


**NOTES**

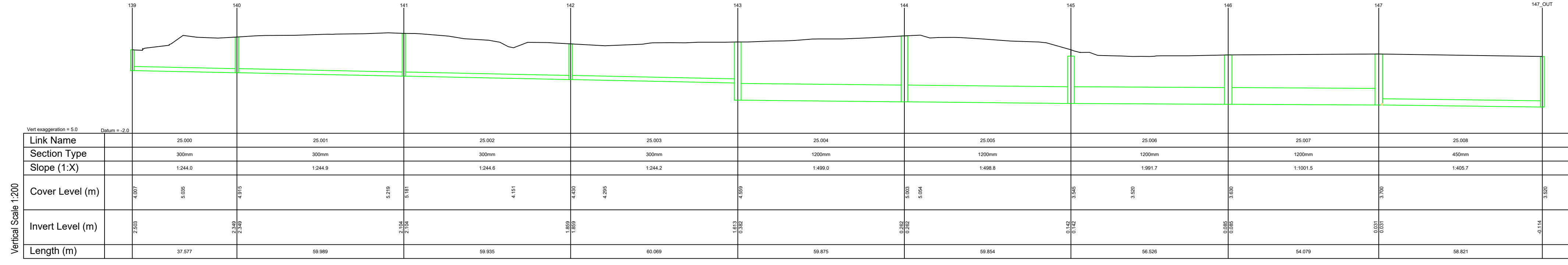
1. Verifying Dimensions.  
The contractor shall verify dimensions against such other drawings or site conditions as pertain to this part of the work.
2. Existing Services.  
Any information concerning the location of existing services indicated on this drawing is intended for general guidance only. It shall be the responsibility of the contractor to determine and verify the exact horizontal and vertical alignment of all cables, pipes, etc. (both underground and overhead) before work commences.
3. Issue of Drawings.  
Hard copies, dwf and pdf will form a controlled issue of the drawing. All other formats (dwg, dxf etc.) are deemed to be an uncontrolled issue and any work carried out based on these files is at the recipient's own risk. RPS will not accept any responsibility for any errors arising from the use of these files, either by human error by the recipient, listing of un-dimensioned measurements, compatibility issues with the recipient's software, and any errors arising when these files are used to aid the recipient's drawing production, or setting out on site.
4. OS Map Sheet No  
3198-13, 3198-14, 3198-15, 3198-18, 3198-19, 3198-20, 3198-23, 3198-24, 3198-25, 3264-03, 3264-04, 3264-05, 3264-08, 3264-09, 3264-10, 3264-13, 3264-14, 3264-15, 3264-18, 3264-19, 3264-20, 3199-11, 3199-12, 3199-13, 3199-14, 3199-15, 3199-16, 3199-17, 3199-18, 3199-19, 3199-21, 3199-22, 3199-23, 3199-24, 3265-01, 3265-02, 3265-03, 3265-04, 3265-06, 3265-07, 3265-08, 3265-09, 3265-10, 3265-11, 3265-12, 3265-16
5. Datum. ITM



Vertical Scale 1:200  
Horizontal Scale 1:1000



Vertical Scale 1:200  
Horizontal Scale 1:1000



Vertical Scale 1:200  
Horizontal Scale 1:1000

Ground level: - - - - -

Proposed Pipes: ————

Proposed Chambers: U

Existing Pipes: ————

Existing Chambers: U

Proposed Hydrobrake Flow Control: ☒

This drawing is to be read in conjunction with drawings CP1901\_3FM-RPS\_S26-HDG-XX-DR-D-500-0002 to CP1901\_3FM-RPS\_S26-HDG-XX-DR-D-500-0017, Roads & Footways (Southern & SPAR) Proposed Storm Drainage

P02	Revised for Planning submission	CD	27/06/24
P01	Revised for planning	PN	02/10/23
rev	amendments	check	date

**RPS** Elmwood House  
74 Boucher Road  
Belfast  
BT12 6RZ

T +44 (0) 28 90 667914  
F +44 (0) 28 90 668286  
W www.rpsgroup.com/ireland  
E ireland@rpsgroup.com

Client

**COMHLACHT CHALAFORT  
ATHA CLIAHT  
DUBLIN PORT COMPANY**

Project

**3FMProject** Bringing Dublin Port To 2040

Title

**Roads & Footways (Southern & SPAR) - Proposed Storm Drainage Longsections Sheet 3**

Project Number	Sheet Size	Drawing Scale
IBH0796	A1	As shown

Drawing Number

**CP1901\_3FM-RPS\_S26-HDG-XX-DR-D-500-0032**

Drawn By	Status	Revision
PA	S2	P02

Checked By	Approved By	Date
PN	CD	22/06/2023