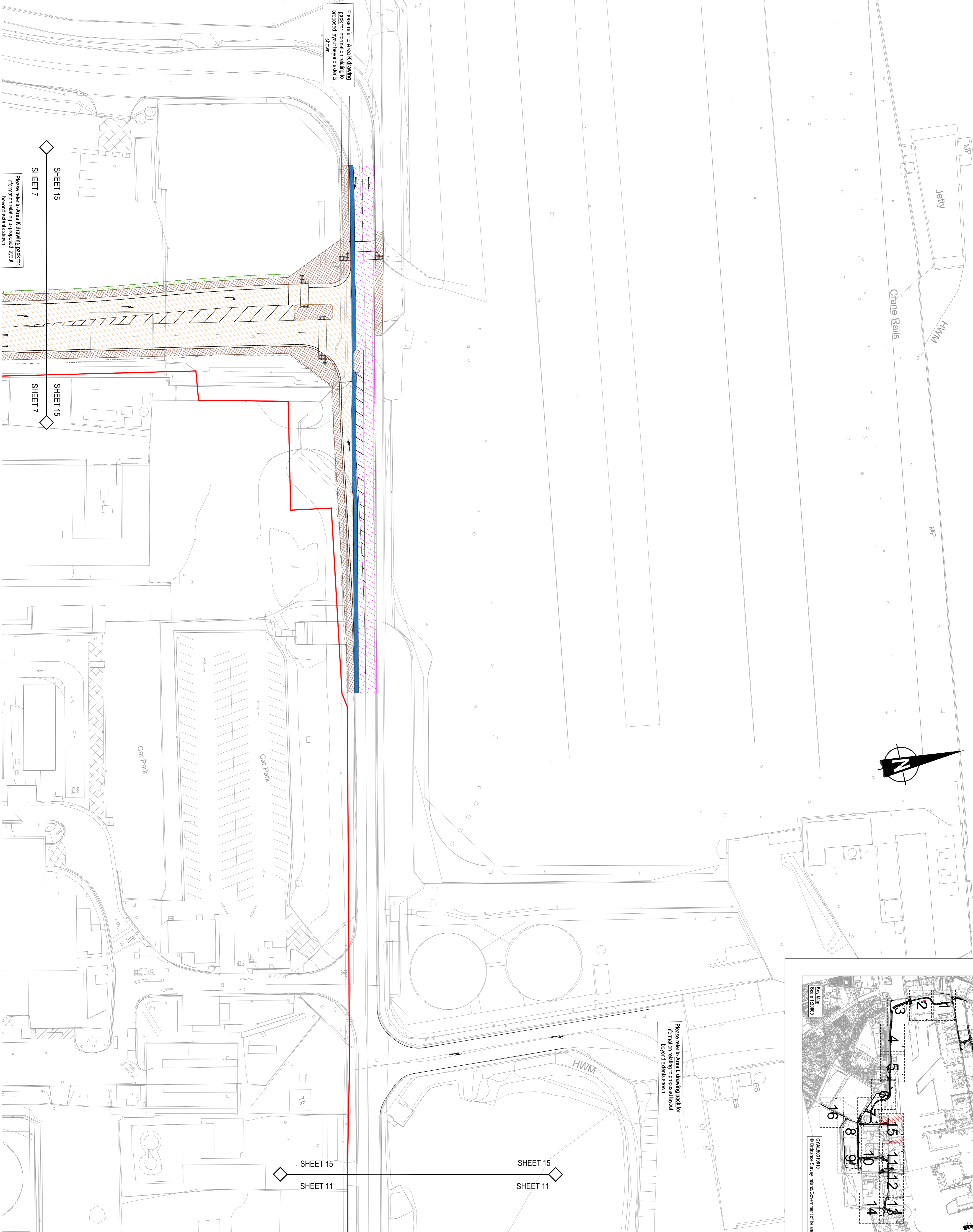
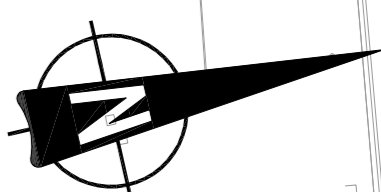
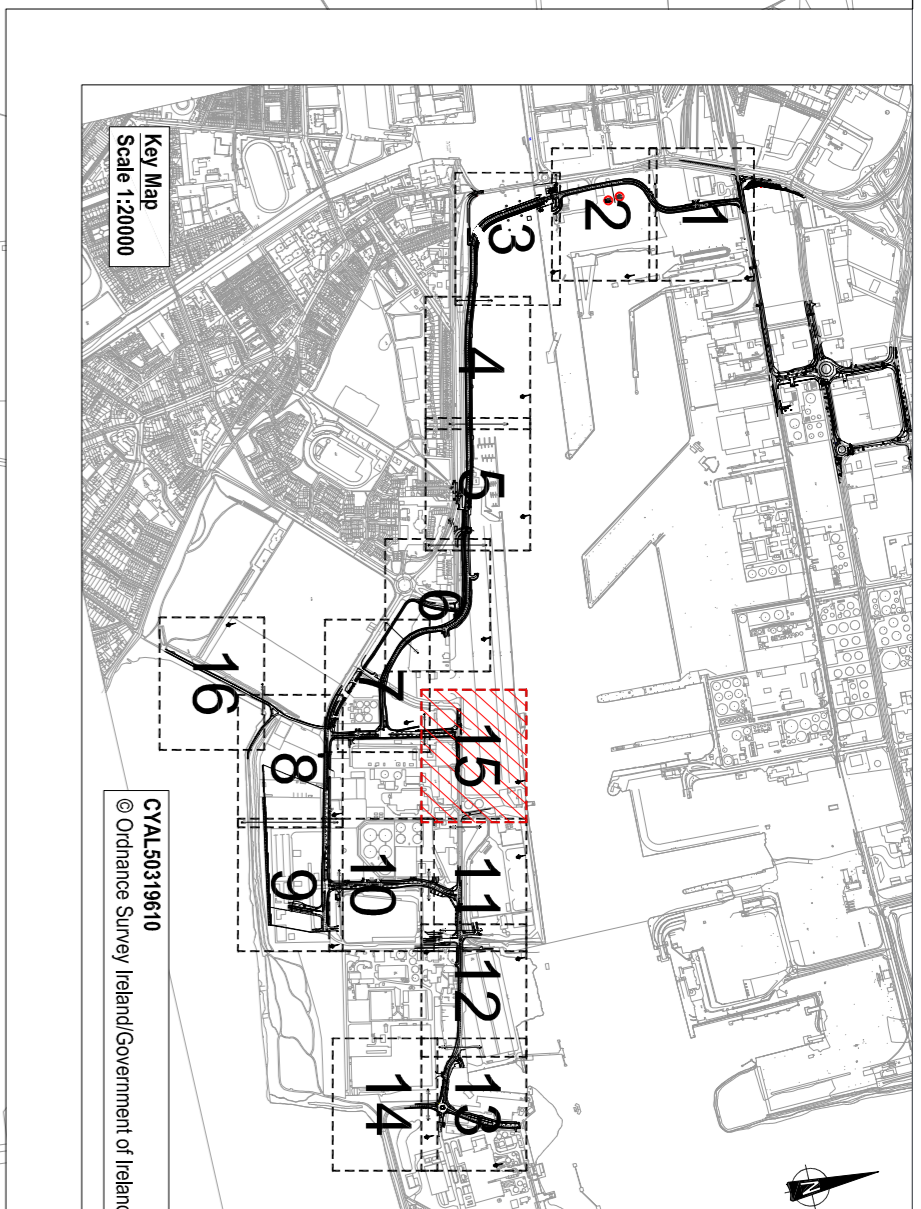


NOTES

1. Verifying Dimensions
The contractor shall verify dimensions against such other drawings or site conditions as pertain to this part of the work.
2. Existing Services
Any information concerning the location of existing services indicated on this drawing is intended for general guidance only. It shall be the responsibility of the contractor to determine and verify the exact horizontal and vertical alignment of all cables, pipes, etc. (both underground and overhead) before work commences.
3. Issue of Drawings
Hard copies, AWP and PDF will form a controlled issue of the drawing. All other formats (img, pdf etc.) are deemed to be an uncontrolled issue and any work carried out based on these files is at the recipient's own risk. All files shall be signed off by the recipient. The use of these files shall be deemed to be an acknowledgment of receipt of unredacted measurements, compatibility issues with the recipient's software, and any errors arising when these files are used to aid the recipient's drawing production, or setting out on site.
4. OS Map Sheet No
3198-13, 3198-14, 3198-15, 3198-18, 3198-19, 3198-20, 3198-23, 3198-24, 3198-25, 3264-03, 3264-04, 3264-05, 3264-06, 3264-09, 3264-10, 3264-13, 3264-14, 3264-15, 3264-18, 3264-19, 3264-20, 3199-11, 3199-12, 3199-13, 3199-14, 3199-15, 3199-16, 3199-17, 3199-18, 3199-19, 3199-21, 3199-22, 3199-23, 3199-24, 3265-01, 3265-02, 3265-03, 3265-04, 3265-05, 3265-07, 3265-08, 3265-09, 3265-10, 3265-11, 3265-12, 3265-16
5. Datum: T.M



Please refer to Area L drawing pack for information relating to proposed layout beyond extents shown

Please refer to Area K drawing pack for information relating to proposed layout beyond extents shown

SHEET 15
SHEET 7

SHEET 15
SHEET 7

SHEET 15
SHEET 11

<p>CP1901_3FMRRPS_S26-HKF-XX-DR-HE-100-0015</p> <p>Drawn By: JG Status: S4 Revision: P03</p> <p>Checked By: PN Approved By: CDO Date: Dec 2022</p>		<p>Legend</p> <ul style="list-style-type: none"> Existing Survey / OS Mapping Proposed Layout Proposed Earthworks Application Boundary Construction Makeup Proposed Carriageway Construction Proposed Bridge Carriageway Construction Proposed Bridge Construction Proposed Viaduct Carriageway Construction Proposed Footway/ Cycleway Construction Proposed Footway/ Cycleway Construction - Refer to CP1901_3FMRRPS_S26-SRP-PN-HE-2500-0001 Proposed Gantry - Refer to drawing CP1901_3FMRRPS_S26-SRP-PN-HE-2500-0001 Proposed Area N Access Road with scanners Proposed Stop Point Area / Character Area Landscape Treatment - Refer to Damodry Architecture and TTT drawings for further details Proposed Footway/ Cycleway Construction - Refer to Active Travel Pack for Surface Treatment Details Proposed Low Noise Road Surfacing (LNRS) Construction Proposed Verges Proposed Law Noise Road Surfacing (LNRS) Construction Proposed Footway/ Cycleway Construction - Refer to Active Travel Pack for Surface Treatment Details Proposed Gantry - Refer to drawing CP1901_3FMRRPS_S26-SRP-PN-HE-2500-0001 Proposed Area N Access Road with scanners Proposed Stop Point Area / Character Area Landscape Treatment - Refer to Damodry Architecture and TTT drawings for further details 																
<p>Project</p> <p>3FMProject</p> <p>Roads & Footways (Southern & SPAR) - Proposed Construction Makeup Sheet 15</p>	<p>Client</p> <p>ATHA CLAIH DUBLIN PORT COMPANY</p>	<p>Revision History</p> <table border="1"> <thead> <tr> <th>rev</th> <th>amendments</th> <th>check</th> <th>date</th> </tr> </thead> <tbody> <tr> <td>P03</td> <td>Revised for planning submission</td> <td>CD</td> <td>27/06/24</td> </tr> <tr> <td>P02</td> <td>Revised for RSA Stage 1</td> <td>AM</td> <td>18/04/24</td> </tr> <tr> <td>P01</td> <td>Revised for planning</td> <td>PN</td> <td>02/10/23</td> </tr> </tbody> </table>	rev	amendments	check	date	P03	Revised for planning submission	CD	27/06/24	P02	Revised for RSA Stage 1	AM	18/04/24	P01	Revised for planning	PN	02/10/23
rev	amendments	check	date															
P03	Revised for planning submission	CD	27/06/24															
P02	Revised for RSA Stage 1	AM	18/04/24															
P01	Revised for planning	PN	02/10/23															
<p>Drawing Number</p> <p>IBH0796</p>	<p>Project Number</p> <p>IBH0796</p>	<p>Sheet Size</p> <p>A1</p>																
<p>Sheet Scale</p> <p>1:500</p>	<p>Drawing Scale</p> <p>1:500</p>	<p>Revision</p> <p>P03</p>																