
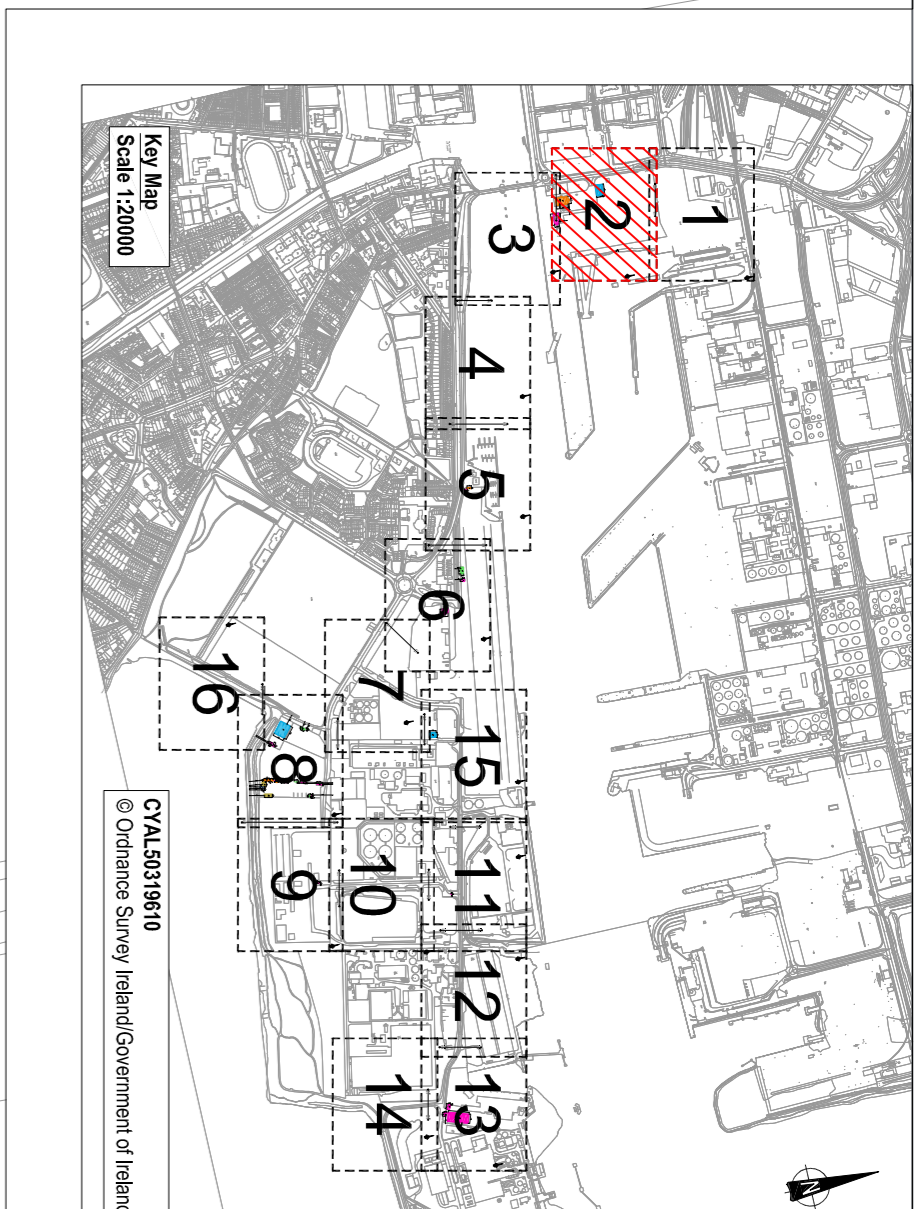


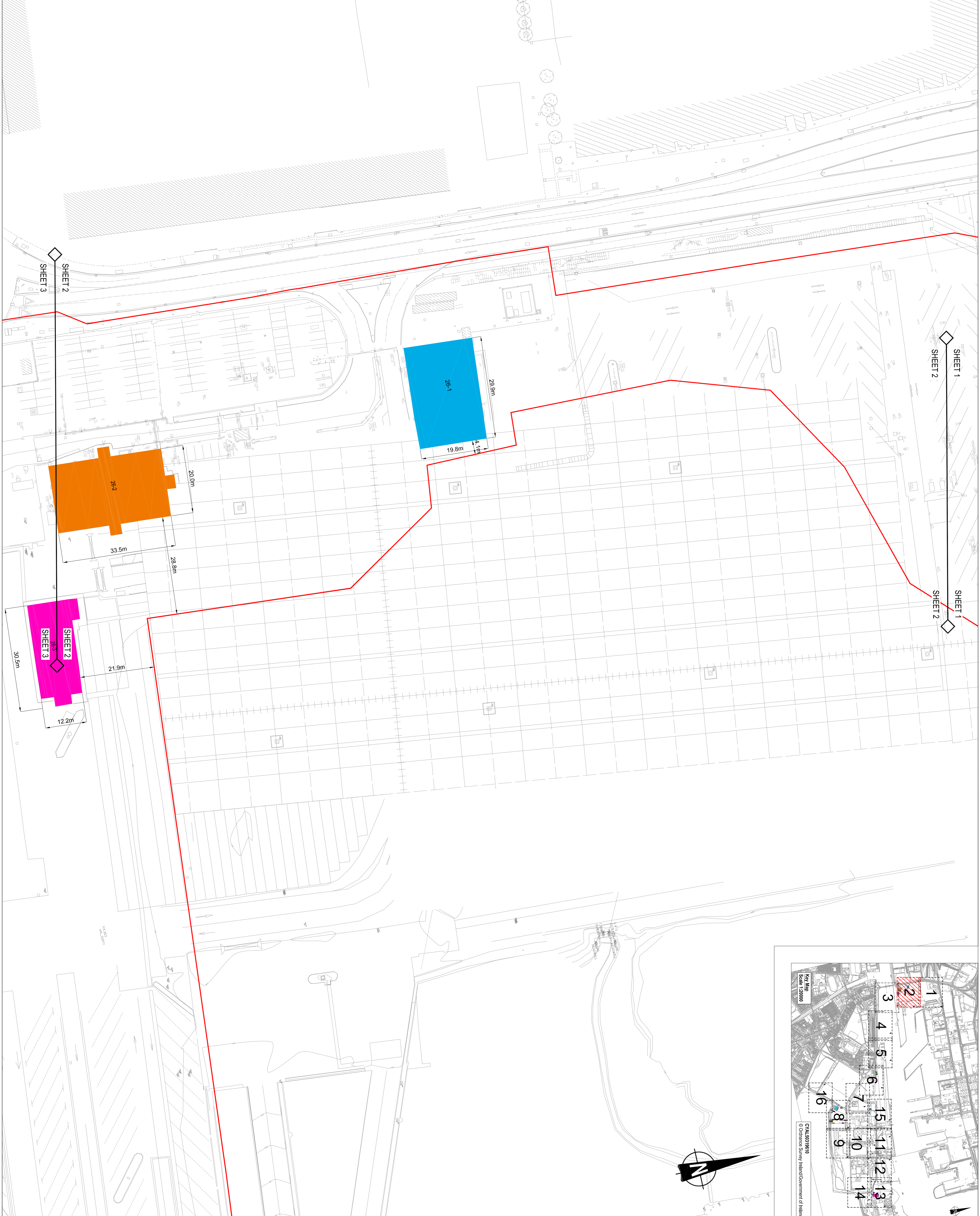
NOTES

1. Verifying Dimensions: The contractor shall verify dimensions against such other drawings or site conditions as pertain to this part of the work.
2. Existing Services: Any information concerning the location of existing services indicated on this drawing is intended for general guidance only. It shall be the responsibility of the contractor to determine and verify the exact horizontal and vertical alignment of all cables, pipes, etc. (both underground and overhead) before work commences.
3. Issue of Drawings: Hard copies, PDF and print will form a controlled issue of the drawing. All other copies (copy, pdf etc.) are deemed to be an uncontrolled issue and any work carried out based on these files is at the recipient's own risk. The contractor shall be responsible for any equipment, lifting of undimensioned measurements, compatibility issues with the recipient's software, and any errors arising when these files are used to aid the recipient's drawing production, or setting out on site.
4. OS Map Sheet No: OS Map Sheet No: 3198-13, 3198-14, 3198-15, 3198-18, 3198-19, 3198-20, 3198-23, 3198-24, 3198-25, 3264-03, 3264-04, 3264-05, 3264-08, 3264-09, 3264-10, 3264-13, 3264-14, 3264-15, 3264-18, 3264-19, 3264-20, 3199-11, 3199-12, 3199-13, 3199-14, 3199-15, 3199-16, 3199-17, 3199-18, 3199-19, 3199-21, 3199-22, 3199-23, 3199-24, 3265-01, 3265-02, 3265-03, 3265-04, 3265-06, 3265-07, 3265-08, 3265-09, 3265-10, 3265-11, 3265-12, 3265-16
5. Datum: T.M.



- Demolition Key**
- Existing One Storey Building to be demolished
 - Existing Two Storey Building to be demolished
 - Existing Warehouse to be demolished
 - Existing Marine Structure to be demolished
 - Existing Survey/OS Mapping
 - Application Boundary

External Road Demolitions		
Ref	Item	Approximate Dimensions from Topo Survey (2020)
26 - 1	Existing warehouse	29.9m x 19.8m
26 - 2	2 storey Building	20.0m x 33.5m
26 - 3	1 Storey Building	30.5m x 12.2m



Client
 RPS
 Elmwood House T +44 (0) 28 90 667914
 74 Boucher Road F +44 (0) 28 90 668285
 Belfast W www.rpsgroup.com/ireland
 BT12 6RZ E ireland@rpsgroup.com

Project
 3FM Project
 Athlacht Chalafort
 DUBLIN PORT COMPANY

Title
 Roads & Footways (Southern & SPAR) -
 Existing Layout
 Sheet 2 of 16

Project Number Sheet Size Drawing Scale
 IBH0796 A1 1:500

Drawing Number
 CP1901_3FM-RPS_S26-HLM-XX-DR-HE-100-0003

Drawn By	AM	Status	S4	Revision	-
Checked By	JF	Approved By	CDO	Date	Jun 2024