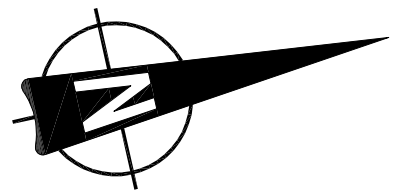
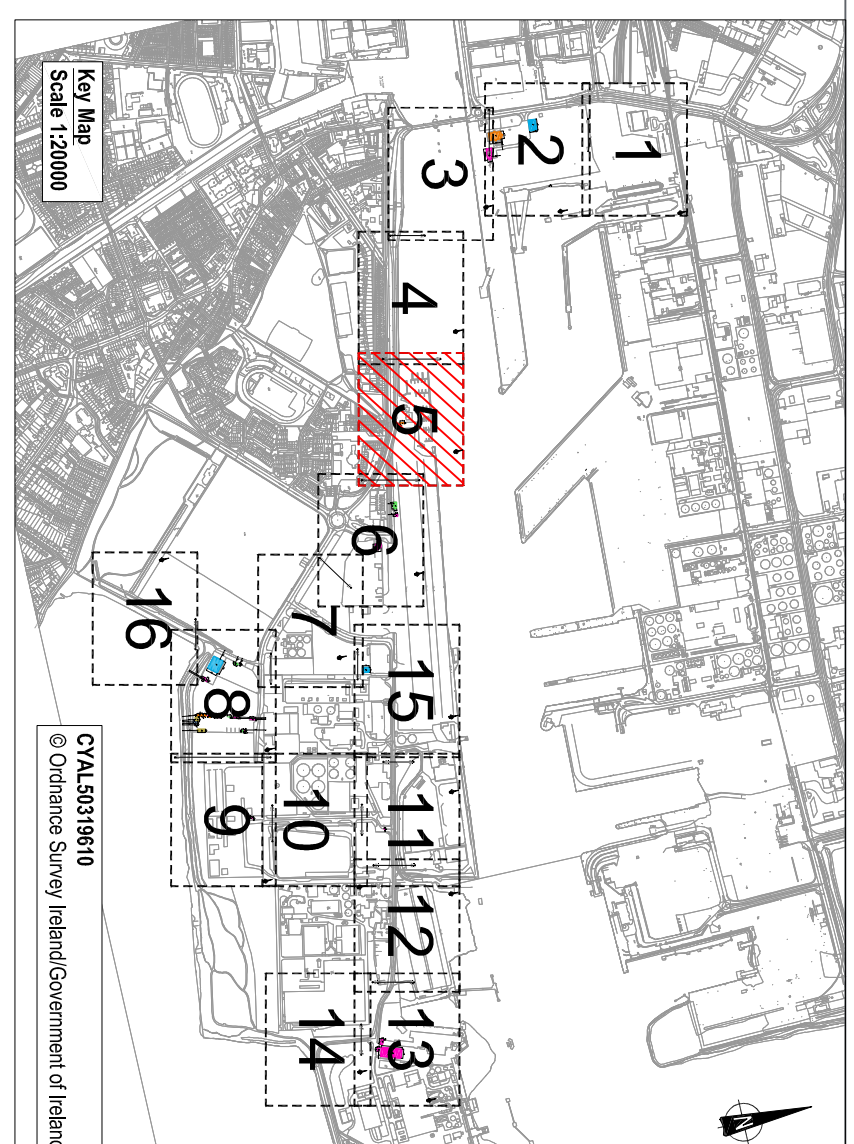


**NOTES**

1. Verifying Dimensions  
The contractor shall verify dimensions against such other drawings or site conditions as pertain to this part of the work.
2. Existing Services  
Any information concerning the location of existing services indicated on this drawing is intended for general guidance only. It shall be the responsibility of the contractor to determine and verify the exact horizontal and vertical alignment of all cables, pipes, etc. (both underground and overhead) before work commences.
3. Issue of Drawings  
Hard copies, AWT and PDF will form a controlled issue of the drawing. All other copies (img, dxf etc.) are deemed to be an uncontrolled issue and any work carried out based on these files is at the recipient's own risk. These files shall be maintained by the recipient. Listing of unredimensioned measurements, compatibility issues with the recipient's software, and any errors arising when these files are used to aid the recipient's drawing production, or setting out on site.
4. OS Map Sheet No  
3198-13, 3198-14, 3198-15, 3198-18, 3198-19, 3198-20, 3198-23, 3198-24, 3198-25, 3264-03, 3264-04, 3264-05, 3264-06, 3264-09, 3264-10, 3264-13, 3264-14, 3264-15, 3264-18, 3264-19, 3264-20, 3199-11, 3199-12, 3199-13, 3199-14, 3199-15, 3199-16, 3199-17, 3199-18, 3199-19, 3199-21, 3199-22, 3199-23, 3199-24, 3265-01, 3265-02, 3265-03, 3265-04, 3265-06, 3265-07, 3265-08, 3265-09, 3265-10, 3265-11, 3265-12, 3265-16
5. Datum: T.M



SHEET 4  
SHEET 5

SHEET 4  
SHEET 5

SHEET 5  
SHEET 6

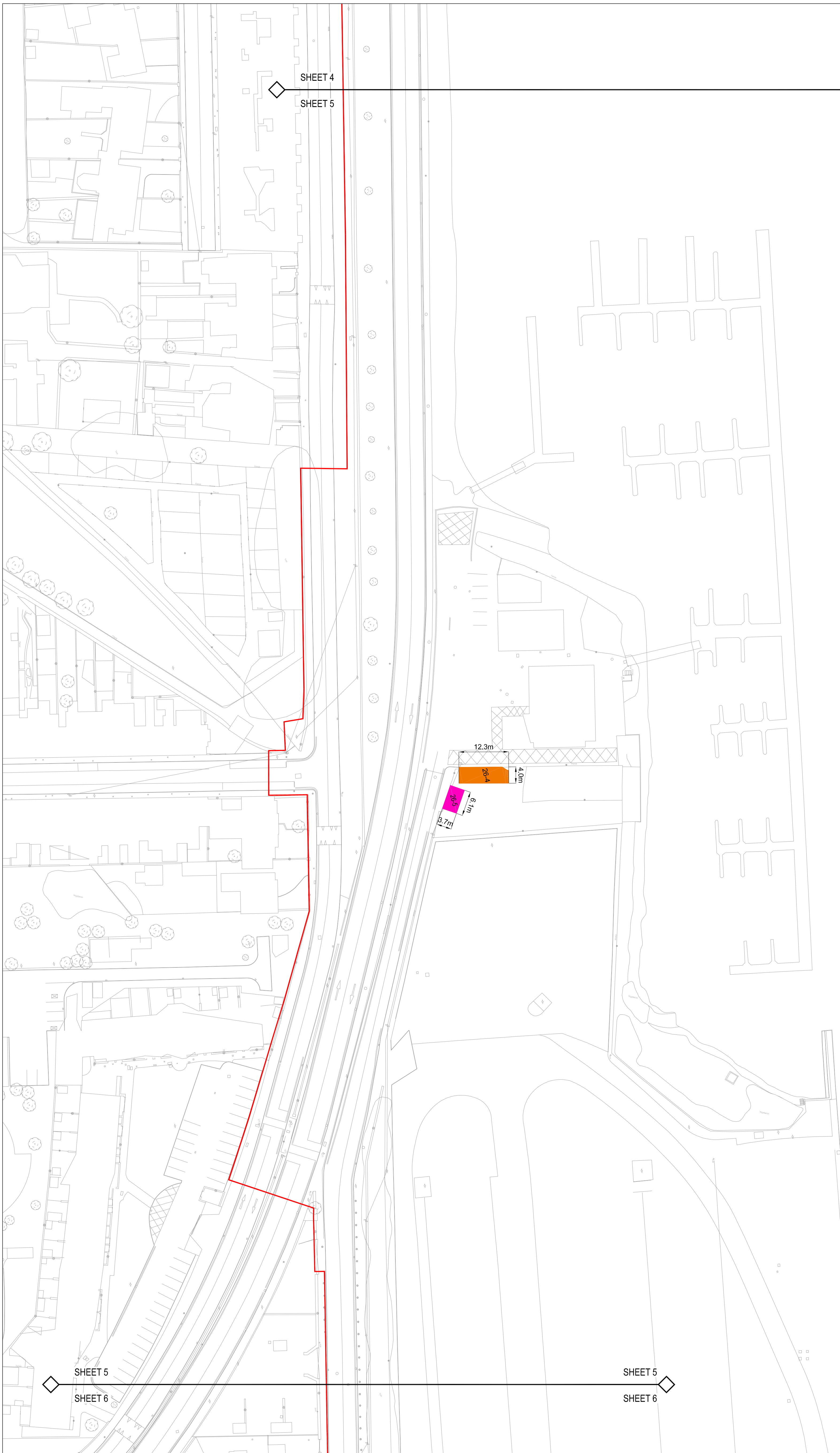
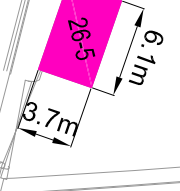
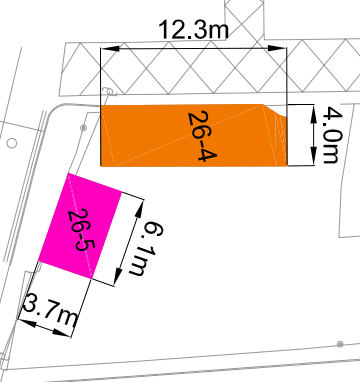
SHEET 5  
SHEET 6

**Demolition Key**

- Existing One Storey Building to be demolished
- Existing Two Storey Building to be demolished
- Existing Warehouse to be demolished
- Existing Marine Structure to be demolished
- Existing Survey/OS Mapping
- Application Boundary

**External Road Demolitions**

Ref	Item	Approximate Dimensions from Topo Survey (2020)
26-4	2 Storey Portacabin	4.0m x 12.3m
26-5	1 Storey Portacabin	3.7m x 6.1m



<p><b>Client</b>  </p>	
<p><b>Project</b>  </p>	
<p><b>Title</b>                  Roads &amp; Footways (Southern &amp; SPAR) - Existing Layout                  Sheet 3 of 16             </p>	
<p><b>Drawing Number</b>                  IBH0796             </p>	<p><b>Project Number</b>                  A1             </p>
<p><b>Sheet Size</b>                  A1             </p>	<p><b>Drawing Scale</b>                  1:500             </p>
<p><b>CP1901_3FM-RPS_S26-HM-XX-DR-HE-100-0006</b></p>	
<p><b>Drawn By</b>                  AM             </p>	<p><b>Status</b>                  S4             </p>
<p><b>Checked By</b>                  JF             </p>	<p><b>Approved By</b>                  CDO             </p>
<p><b>Revision</b>                  -             </p>	<p><b>Date</b>                  Jun 2024             </p>

**RPS**  
 Engineering  
 74 Boucher Road  
 Belfast BT12 6RZ  
 T +44 (0) 28 90 667914  
 F +44 (0) 28 90 662285  
 W www.rpsgroup.com/ireland  
 E ireland@rpsgroup.com