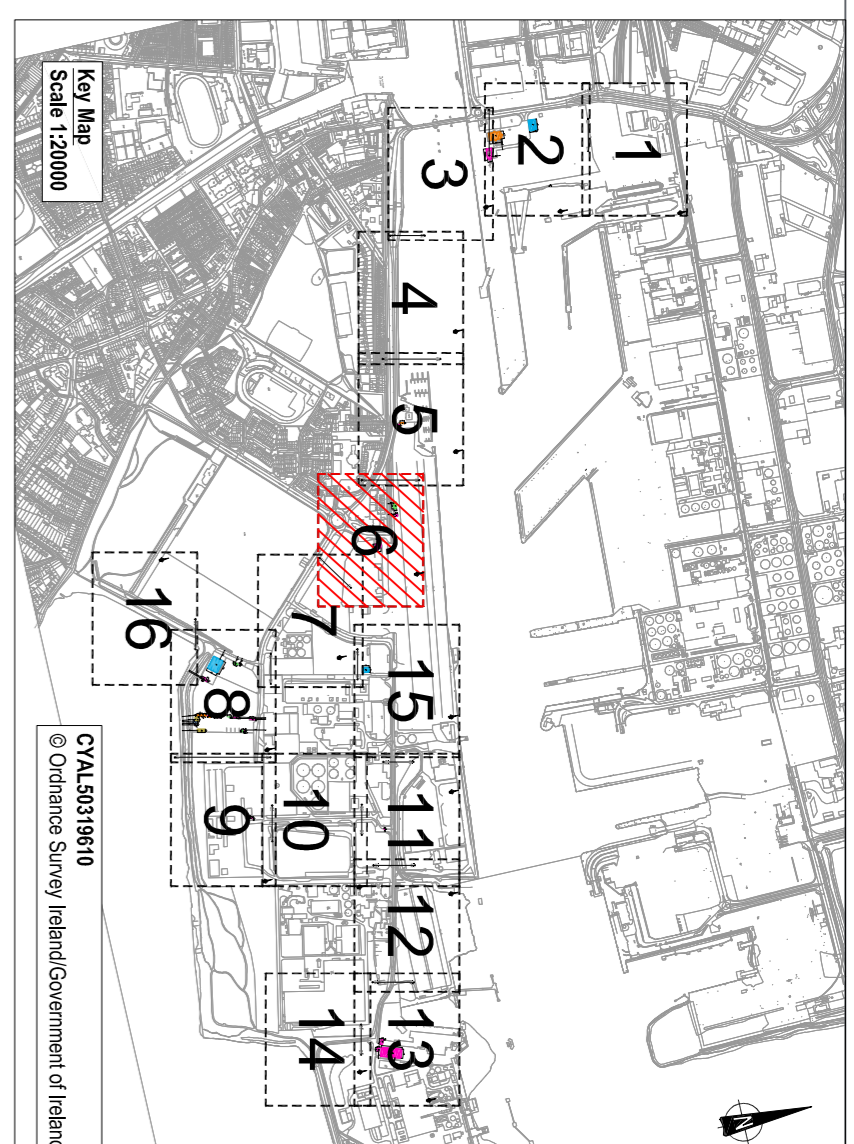



SHEET 5
SHEET 6



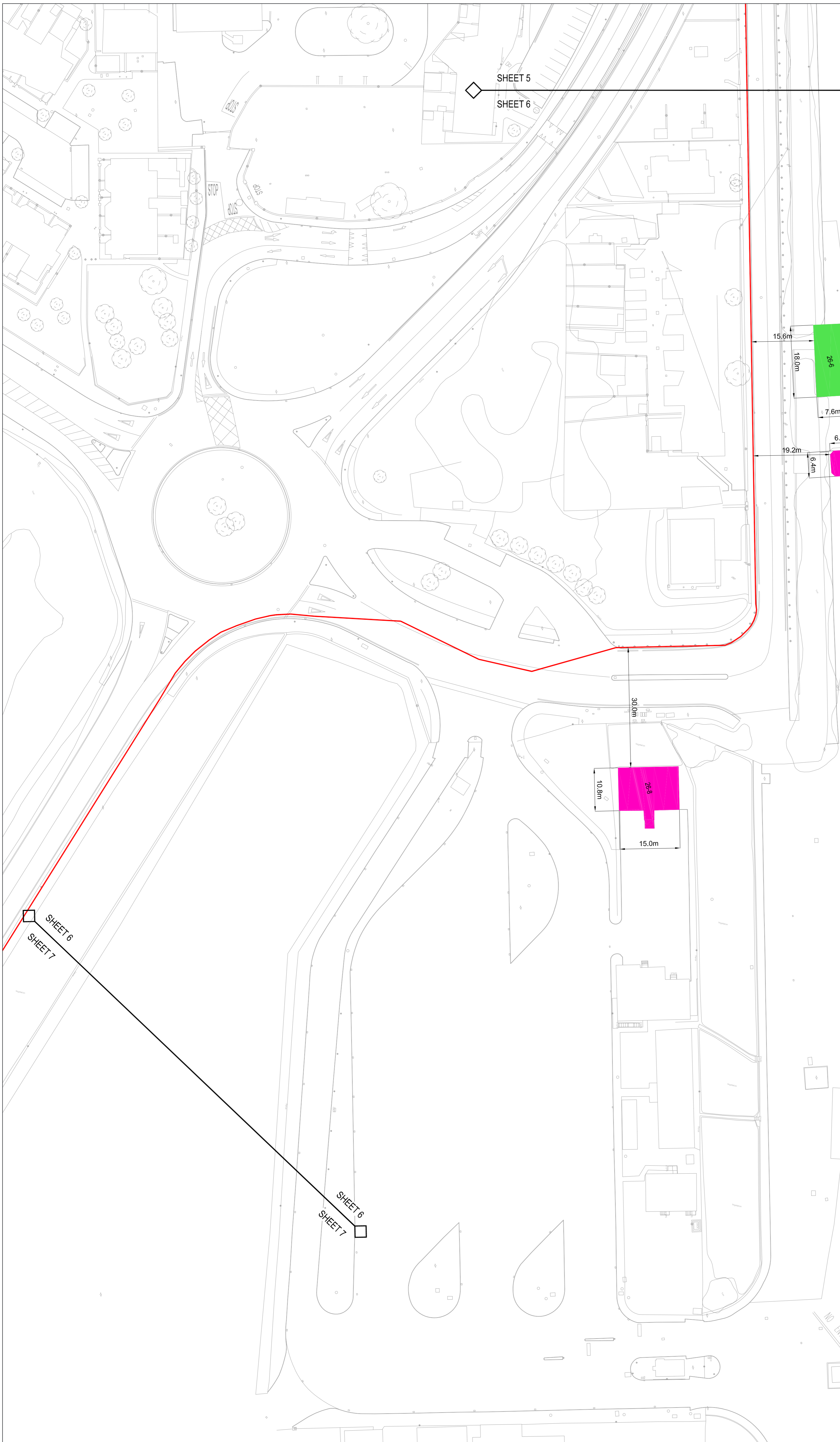
- NOTES**
1. Verifying Dimensions
The contractor shall verify dimensions against such other drawings or site conditions as pertain to this part of the work.
 2. Existing Services
Any information concerning the location of existing services indicated on this drawing is intended for general guidance only. It shall be the responsibility of the contractor to determine and verify the exact horizontal and vertical alignment of all cables, pipes, etc. (both underground and overhead) before work commences.
 3. Issue of Drawings
Hard copies, PDF and print will form a controlled issue of the drawing. All other formats (Word, PPT etc.) are deemed to be an uncontrolled issue and any work carried out based on these files is at the recipient's own risk. All files shall be submitted to the recipient's own file. These files shall be submitted to the recipient's own file. All dimensions and measurements shall be taken from the original drawing of the recipient's software, and any errors arising from these files are used to aid the recipient's drawing production, or setting out on site.
 4. OS Map Sheet No
3198-13, 3198-14, 3198-15, 3198-18, 3198-19, 3198-20, 3198-23, 3198-24, 3198-25, 3264-03, 3264-04, 3264-05, 3264-06, 3264-09, 3264-10, 3264-13, 3264-14, 3264-15, 3264-18, 3264-19, 3264-20, 3199-11, 3199-12, 3199-13, 3199-14, 3199-15, 3199-16, 3199-17, 3199-18, 3199-19, 3199-21, 3199-22, 3199-23, 3199-24, 3265-01, 3265-02, 3265-03, 3265-04, 3265-05, 3265-07, 3265-08, 3265-09, 3265-10, 3265-11, 3265-12, 3265-16
 5. Datum, T.M.

Demolition Key

- Existing One Storey Building to be demolished
- Existing Two Storey Building to be demolished
- Existing Warehouse to be demolished
- Existing Marine Structure to be demolished
- Existing Survey/OS Mapping
- Application Boundary

External Road Demolitions

| Ref | Item | Approximate Dimensions from Topo Survey (2020) |
|--------|------------------------|--|
| 26 - 6 | Substation | 18.0m x 7.6m |
| 26 - 7 | 1 Storey Building | 6.4m x 6.4m |
| 26 - 8 | 1 Storey Potable-cabin | 10.8m x 15.0m |



Client
ATHA CLAIH DUBLIN PORT COMPANY
 Edmond House
 74 Boucher Road
 Belfast
 BT12 6NZ
 T +44 (0) 28 90 667914
 F +44 (0) 28 90 668285
 W www.pspgroup.com/ireland
 E ireland@psp.co.uk

Project
3FMProject
 Roads & Footways (Southern & SPAR) - Existing Layout
 Sheet 6 of 16

| Project Number | Sheet Size | Drawing Scale |
|----------------|------------|---------------|
| IBH0796 | A1 | 1:500 |

Drawing Number
 CP1901_3FM-RPS_S26-HML-XX-DR-HE-100-0007

| Drawn By | Status | Revision |
|----------|--------|----------|
| AM | S4 | - |

| Checked By | Approved By | Date |
|------------|-------------|----------|
| JF | CDO | Jun 2024 |