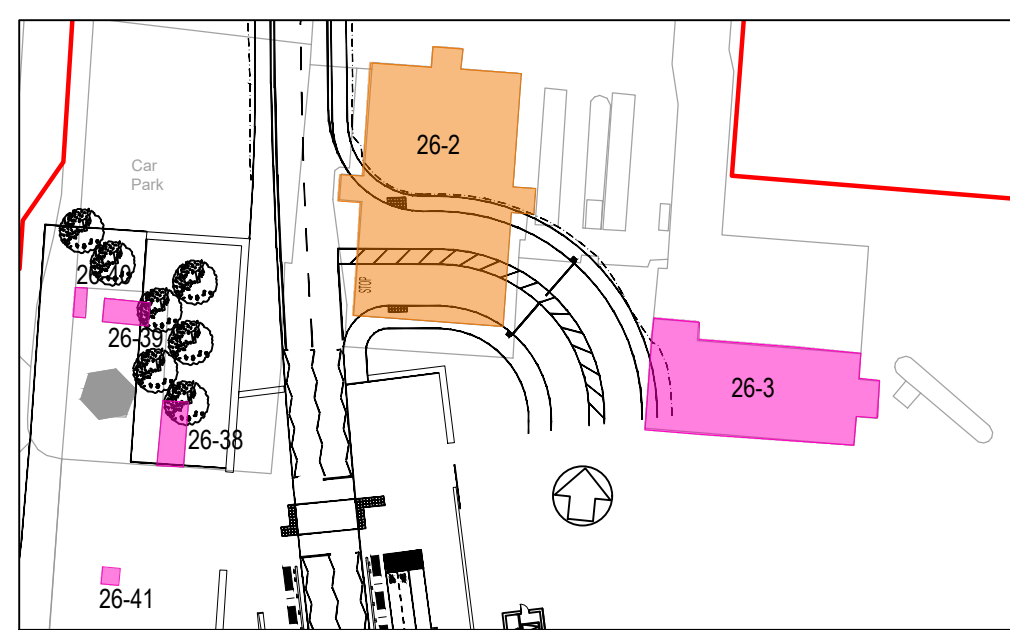
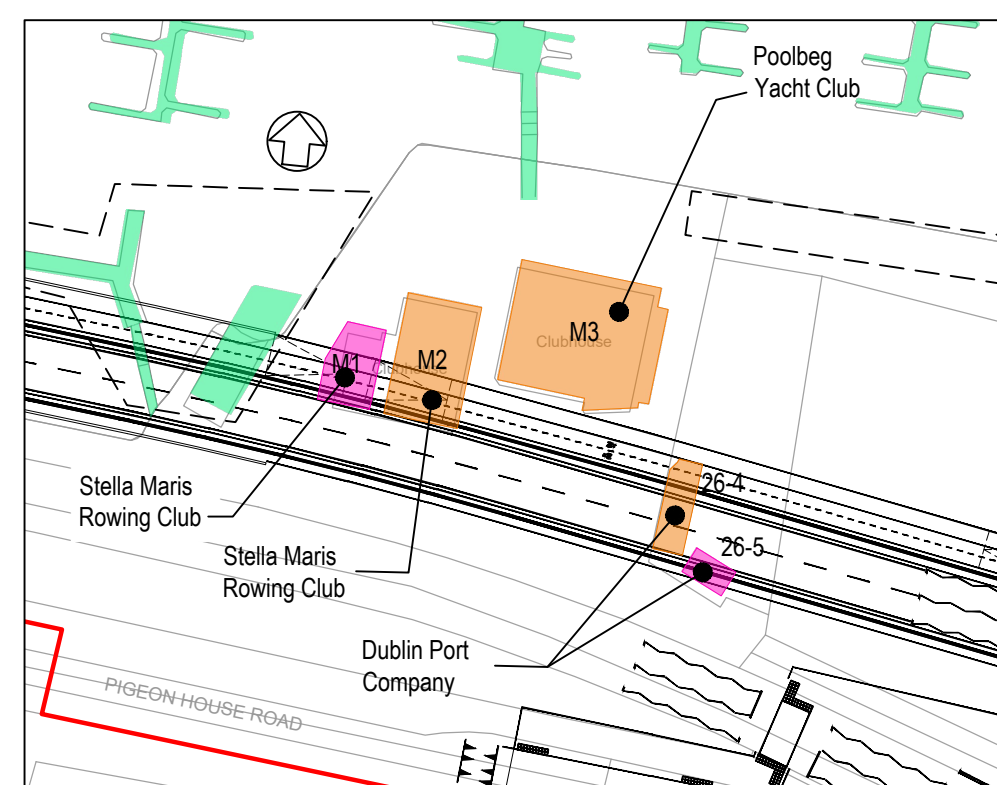


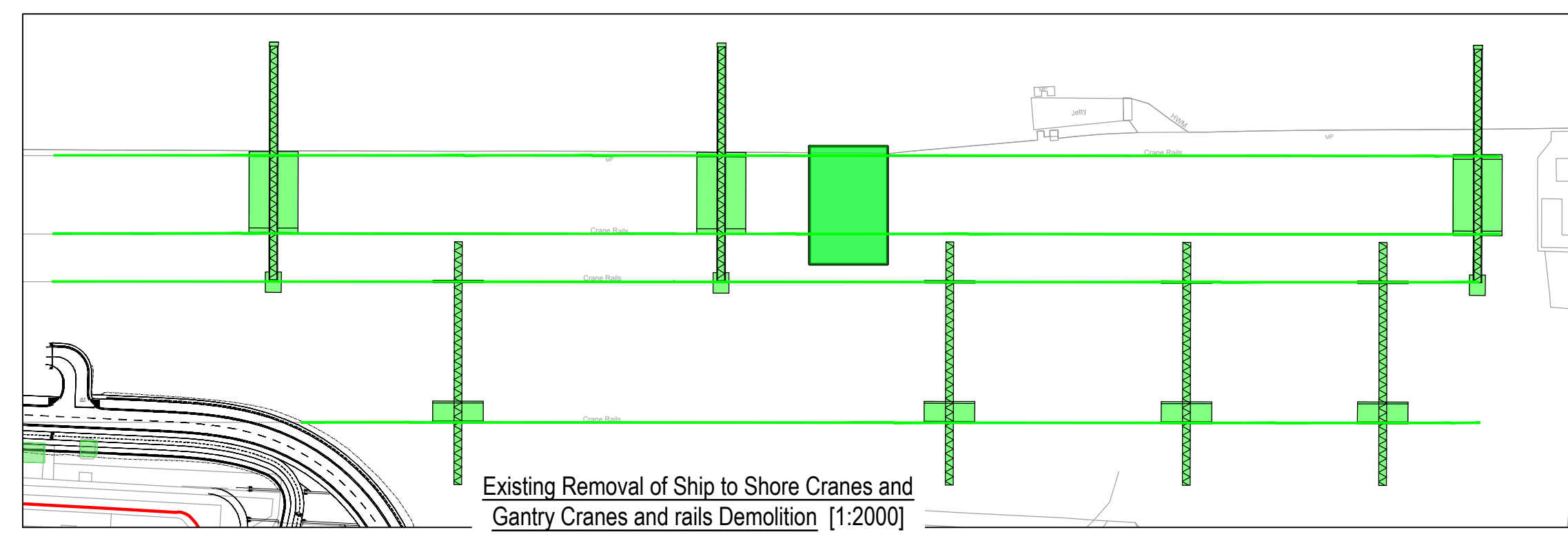
Demolition at North Dock Parking [1:1000]



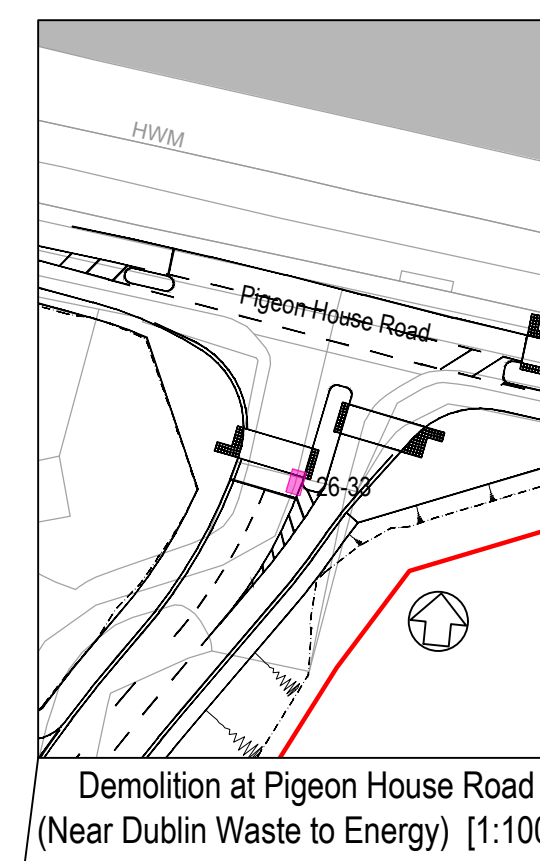
Demolition at North Dock Parking [1:1000]



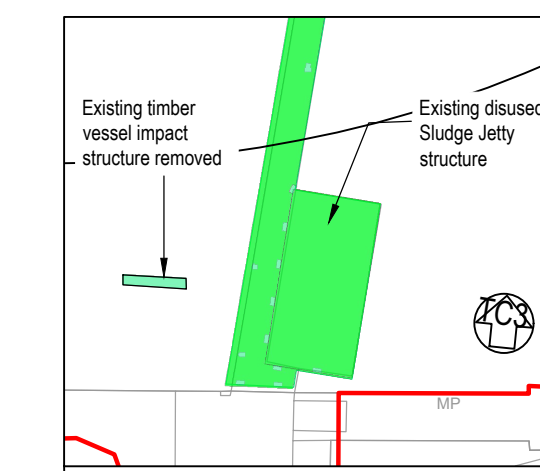
Demolition at Poolbeg Yacht Club [1:1000]



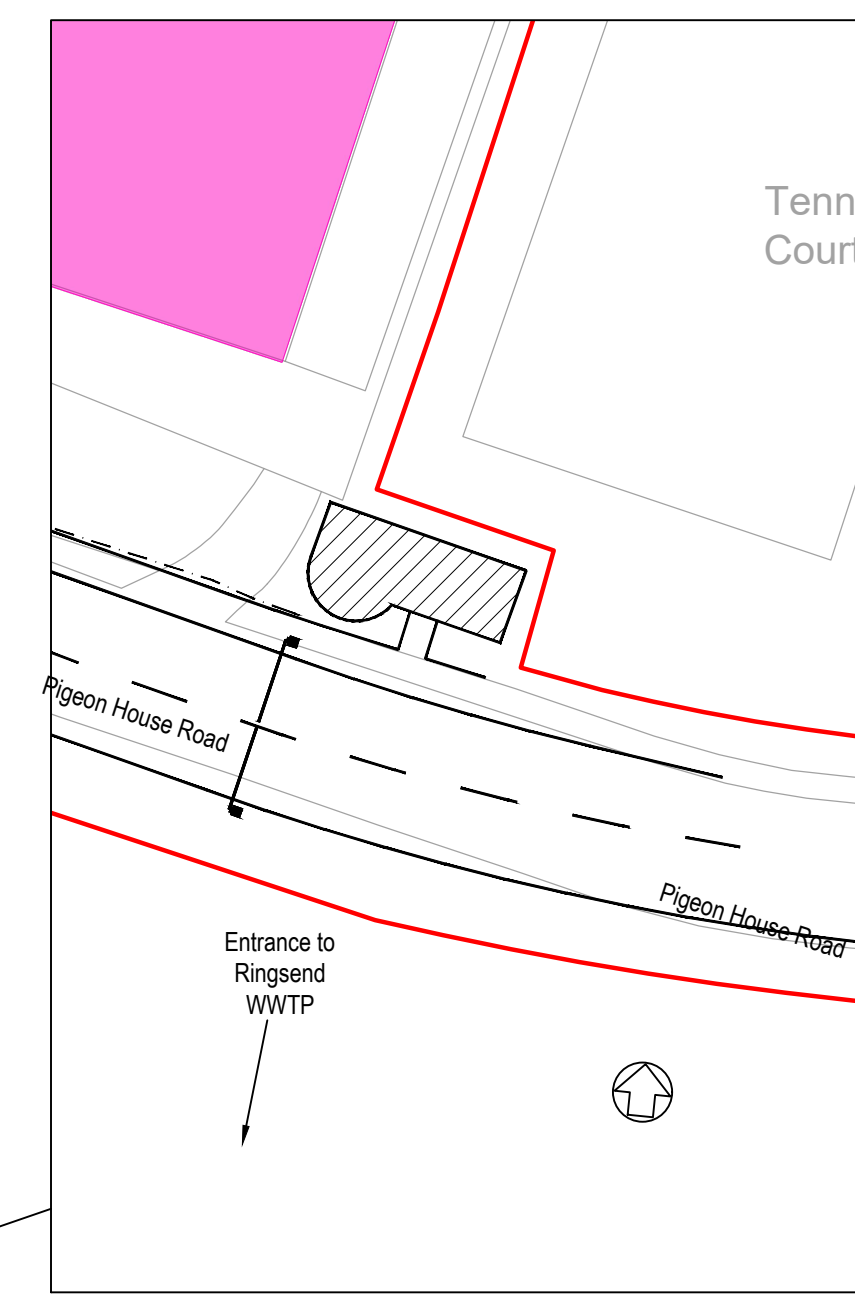
Existing Removal of Ship to Shore Cranes and Gantry Cranes and rails Demolition [1:2000]



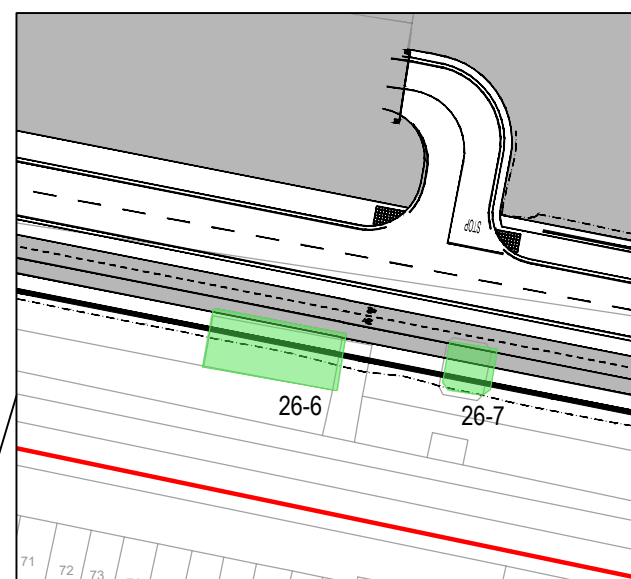
Demolition at Pigeon House Road (Near Dublin Waste to Energy) [1:1000]



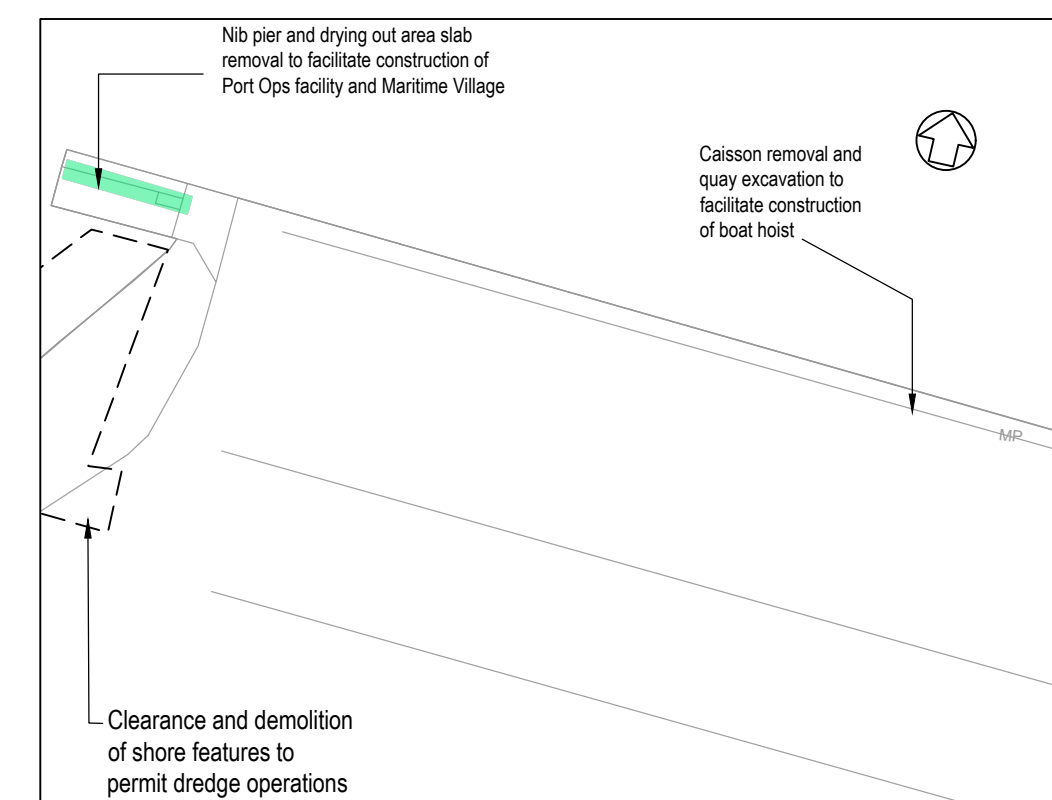
Demolition at Turning Circle [1:1000]



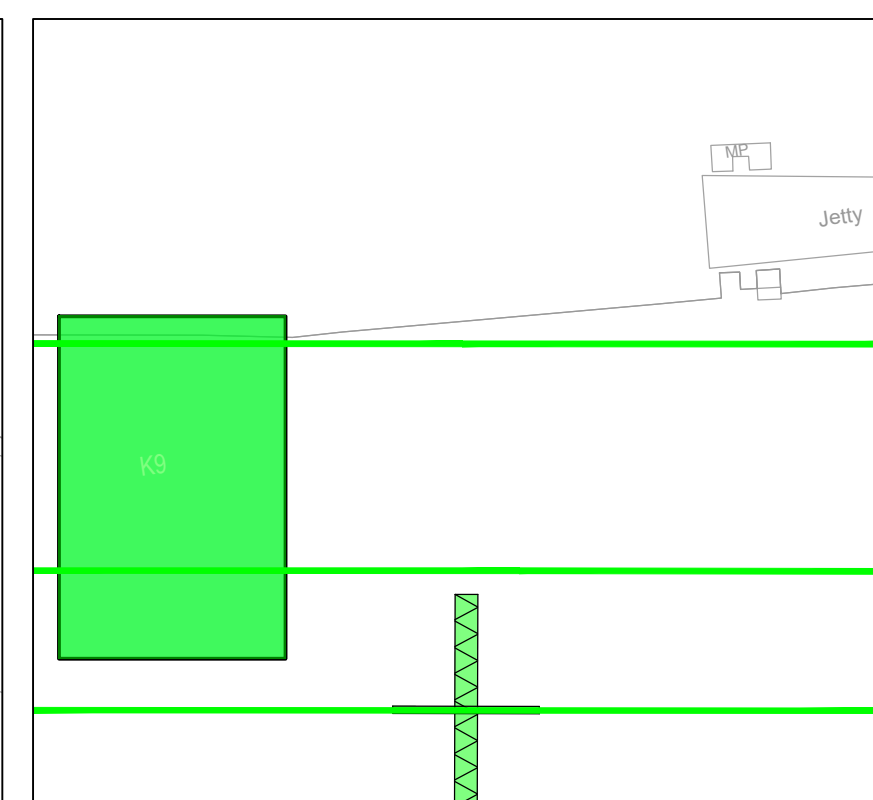
Demolition at Pigeon House Harbour and Entrance to Ringsend WWTP [1:1000]



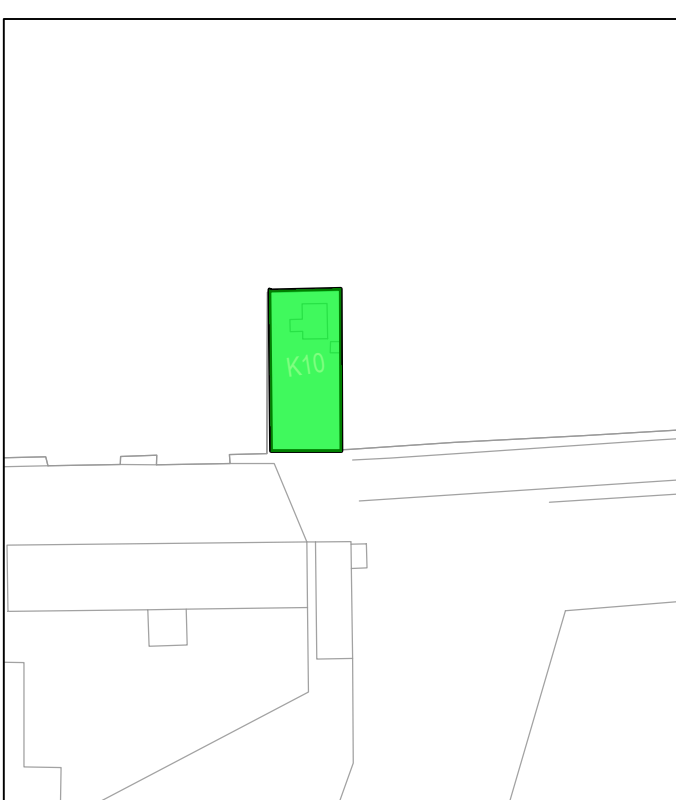
Demolition at Proposed Maritime Village Entrance [1:1000]



Demolition for Marina [1:1000]



Existing Partial Quay Demolition [1:1000]



Existing Caisson Pier [1:1000]



Proposed Overall Demolition Plan [1:5000]

Ordnance Survey Ireland (acting on behalf of the Government of Ireland): CYAL55319610  
© Ordnance Survey Ireland/Government of Ireland.

- NOTES**
- Verifying Dimensions. The contractor shall verify dimensions against such other drawings or site conditions as pertain to this part of the work.
  - Existing Services. Any information concerning the location of existing services indicated on this drawing is intended for general guidance only. It shall be the responsibility of the contractor to determine and verify the exact horizontal and vertical alignment of all cables, pipes, etc. (both underground and overhead) before work commences.
  - Issue of Drawings. Hard copies, dwf and pdf will form a controlled issue of the drawing. All other formats (dwg, dxf etc) are deemed to be uncontrolled issues and any work carried out based on these files is at the recipient's own risk. RPS will not accept any responsibility for any errors arising from the use of these files, either by human error by the recipient, listing of un-dimensioned measurements, compatibility issues with the recipient's software, and any errors arising when these files are used to aid the recipient's drawing production, or setting out on site.
  - Datum: Ordnance Datum Malin (unless noted otherwise)
- Demolition Key**
- One Storey Building
  - Two Storey Building
  - Warehouse
  - Marine Structure Demolition
  - Proposed Developments
  - Proposed Road Network
  - Planning Boundary under this application

**Ro-Ro Terminal (Area K)**

Ref	Item	Approximate Dimensions from Topo Survey (2020)
K1	Peel Ports two storey modular portacabin building	14m x 18.25m
K2	Two storey portacabin building with one storey portacabin extension	(29.5m x 4m) + (29.5m x 4m)
K3	Single storey portacabin building	9.25m x 12.4m
K4	Gate control office small (portacabin)	1.6m x 2m
K5	Gate control office large (portacabin)	3.85m x 6.5m
K6	Large warehouse with single storey extension	(18.15m x 17m) + (18.15m x 5.5m)
K7	Single storey warehouse	7.3m x 3.2m with 4.8m x 3m add on
K8	Small warehouse	16.75m x 9.4m
K9	Quay by Ro-Ro Linpagan phone	30m x 45.3
K10	Existing Caisson Pier	21.88m x 8.64m
K11	Single Storey building	11.2m x 4.2m

**Lo-Lo Container Yard (Area L)**

Ref	Item	Approximate Dimensions from Topo Survey (2020)
L1	Single storey building	6.5m x 4m
L2	Single storey building	6m x 4m
L3	Single storey building	3.7m x 3.3m
L4	Tanks	12.0m x 17.7m
L5	Large warehouse	37.0m x 58.8m
L6	Large warehouse	circa 60m x 159.7m
L7	Steel facility	circa 25m x 6.7m
L8	Single storey warehouse	21.5m x 10.3
L9	Double storey building	40.2m x 11.5m
L10	Tanks	9.2m x 8.8m
L11	Single storey building	27.6m x 15.6m
L12	Wall and yard removal	circa 46m x 31m

**External Road Demolitions**

Ref	Item	Approximate Dimensions from Topo Survey (2020)
26-1	Existing warehouse	29.9m x 19.3m
26-2	2 Storey Building	20.0m x 33.5m
26-3	1 Storey Building	30.5m x 12.2m
26-4	2 Storey Portacabin	4.0m x 12.3m
26-5	1 Storey Portacabin	3.7m x 6.1m
26-6	Substation	18.0m x 7.5m
26-7	Substation	6.4m x 6.4m
26-8	1 Storey Portacabin	10.8m x 15.2m
26-9	Substation	2.9m x 2.9m
26-10	Substation	10.1m x 4.7m
26-11	Existing warehouse	30.2m x 29.0m
26-12	1 Storey Portacabin	5.0m x 6.0m
26-13	1 Storey Portacabin	7.2m x 4.8m
26-14	1 Storey Portacabin	3.7m x 15.9m
26-15	1 Storey Portacabin	14.0m x 3.8m
26-16	Substation	11.0m x 4.5m
26-17	1 Storey Building	5.0m x 6.5m
26-18	1 Storey Building	2.5m x 6.0m
26-19	Existing Tank	2.5m x 6.2m
26-20	1 Storey Building	6.7m x 2.5m
26-21	Existing Tank	9.9m x 2.9m
26-22	Existing Tank	2.5m x 6.0m
26-23	Existing Tank	2.7m x 6.7m
26-24	Concrete Plant building	10.8m x 6.7m
26-25	Site	4.3m Dia
26-26	Site	4.3m Dia
26-27	1 Storey Building	23.2m x 6.0m
26-28	Concrete Plant building	4.4m x 20.6m
26-29	1 Storey Building	8.8 x 5.0m
26-30	Substation	3.2m x 1.3m
26-31	1 Storey Building	3.1m x 2.5m
26-32	Substation	5.3m x 8.9m
26-33	1 Storey Building	1.5m x 2.5m
26-34	1 Storey Building	6.4m x 14.0m
26-35	1 Storey Building	10.7m x 7.2m
26-36	1 Storey Building	50.5m x 24.6m
26-37	Existing Warehouse	18.6m x 13.9m
26-38	Substation	8.6m x 3.5m
26-39	1 Storey Portacabin	6.1m x 3.5m
26-40	1 Storey Portacabin	4.0m x 1.6m
26-41	1 Storey Portacabin	2.3m x 2.2m
26-42	1 Storey Building	6.7m x 2.0m
26-43	Substation	1.8m x 1.8m

**Maritime Village**

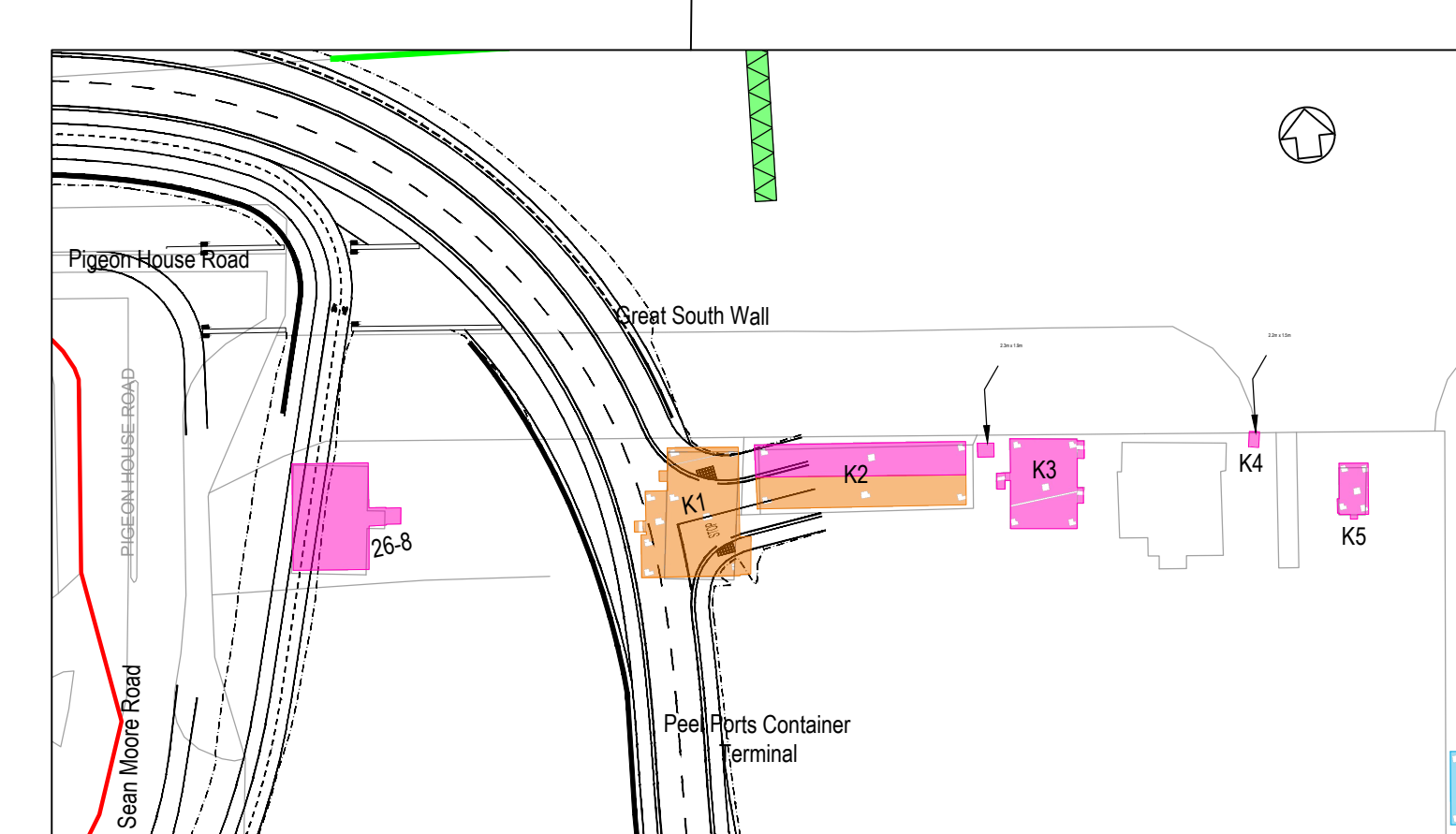
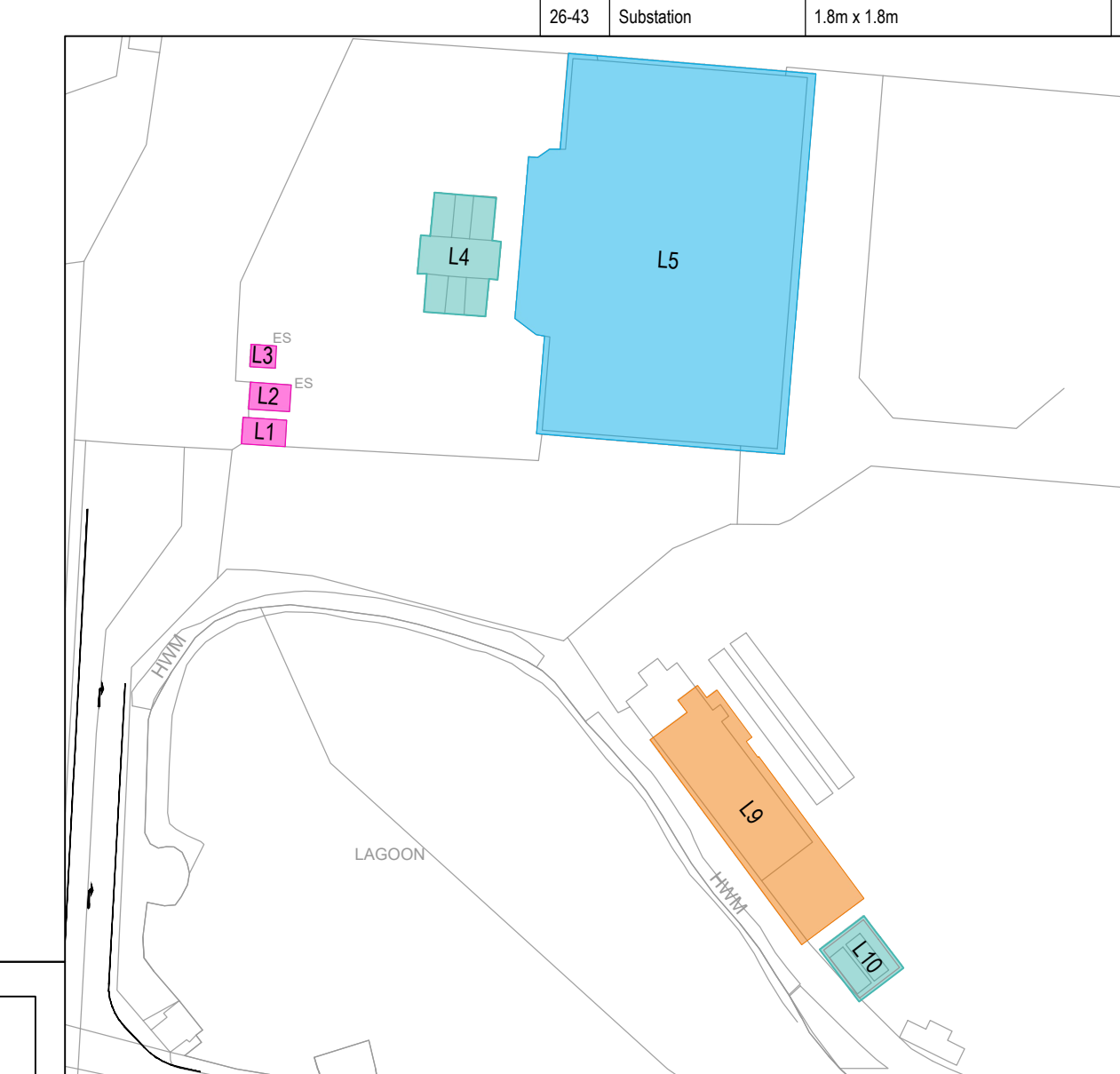
Ref	Item	Approximate Dimensions from Topo Survey (2020)
M1	Stella Maris Rowing Club (single storey)	circa 7m x 10.6m
M2	Stella Maris Rowing Club (two storey)	circa 10m x 16.5m
M3	Poolbeg Yacht & Boat Club (two storey)	circa 20m x 16m

**Lo-Lo Container Terminal (Area N)**

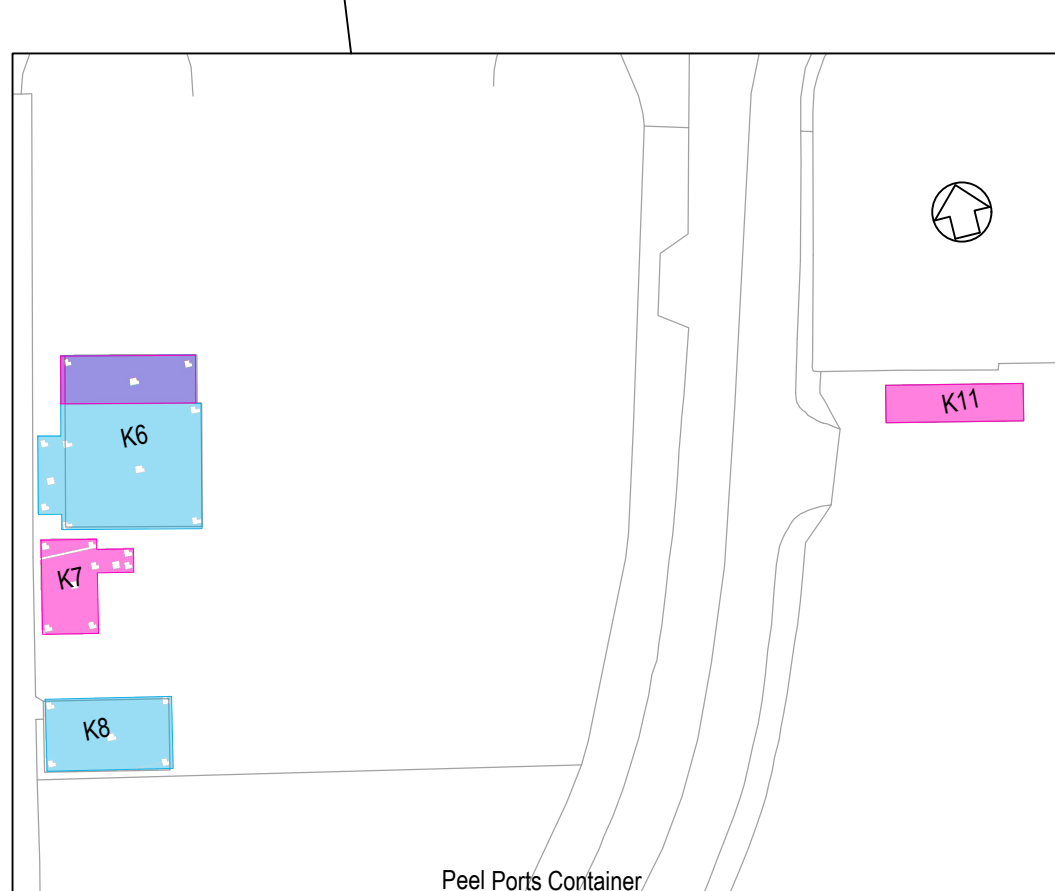
Ref	Item	Approximate Dimensions from Topo Survey (2020)
N1	ESB Jetty	circa 1.5m x 230m

**Ship Turning Circle**

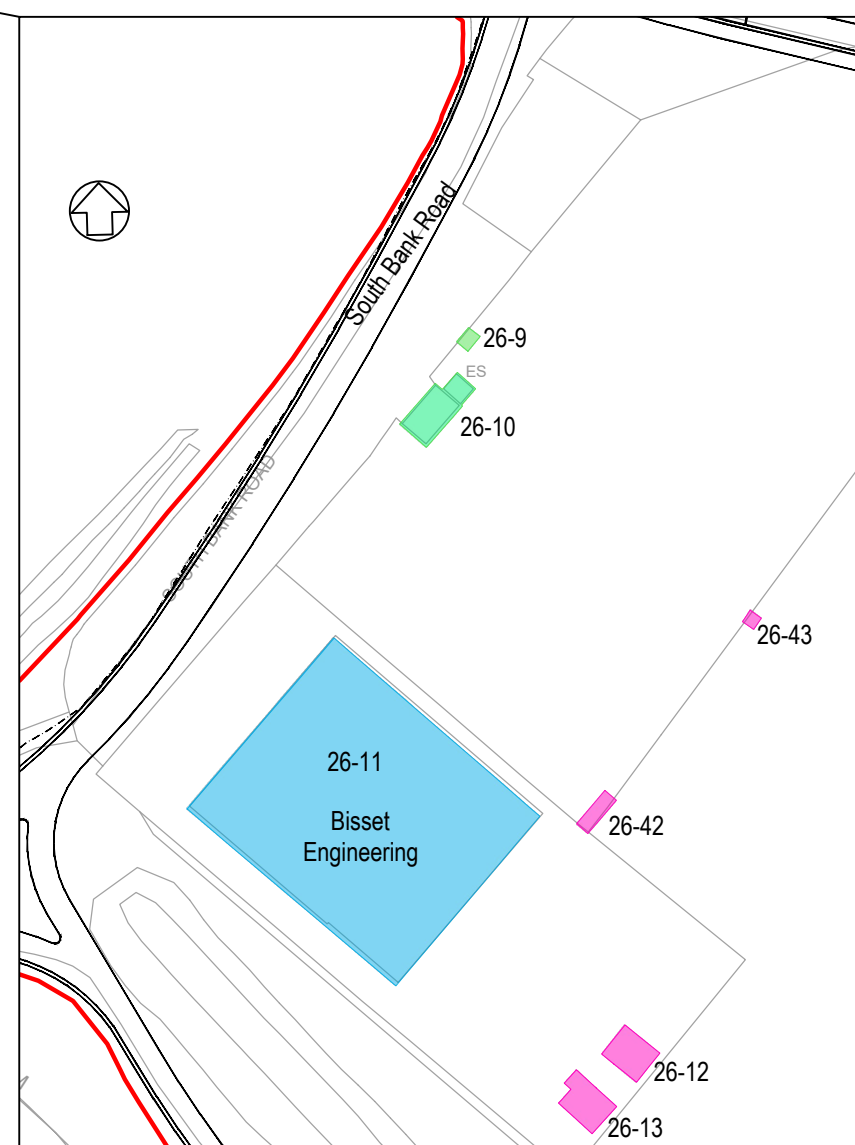
Ref	Item	Approximate Dimensions from Topo Survey (2020)
TC1	Jetty Head	circa 72.9m x 6.3m
TC2	Approach Jetty	circa 105m x 16.5m
TC3	Twin Elevated Holding Tanks	circa 23.3m x 11.3m



Demolition at Peels Port Container Terminal [1:1000]



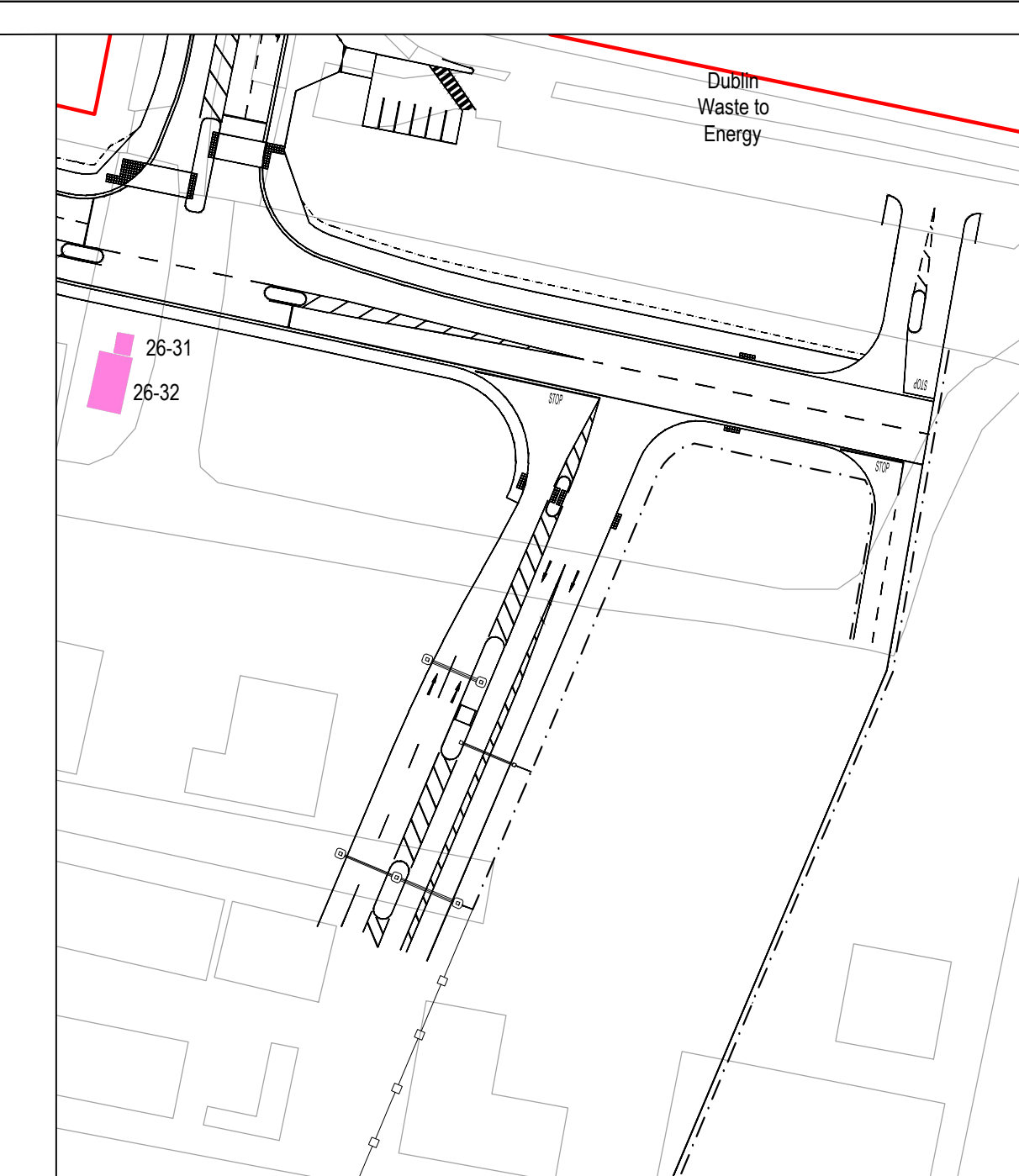
Demolition at Peels Port Container Terminal [1:1000]



Demolition at Bisset Engineering [1:1000]



Demolition at Bisset Engineering [1:1000]



P02	Revised for Planning Issue	M.H.	28/06/2024
P01	Coordination Review	M.H.	08/05/2024
rev	amendments	check	date

**rps**  
Elmwood House  
74 Boulder Road  
Belfast  
BT12 6SC

T +44 (0) 28 90 667914  
F +44 (0) 28 90 665286  
W www.rpsgroup.com/ireland  
E ireland@rpsgroup.com

Client  
**COMHLACHT CHALAFORT**  
ATHA CLUATH  
DUBLIN PORT COMPANY

Project  
**3FMProject**  
Integrating buildings into the landscape

Title  
**Overall General Arrangements - Proposed Overall Demolition Plan**

Project Number: IBM0842 | Sheet Size: A0 | Drawing Scale: As Shown

Drawing Number: CP1901\_3FM\_RPS\_S45-HSC-XX-DR-C-200-0001

Drawn By: M.H. | Status: S4 | Revision: P02

Checked By: K.A.G. | Approved By: K.A.G. | Date: 04/09/2023