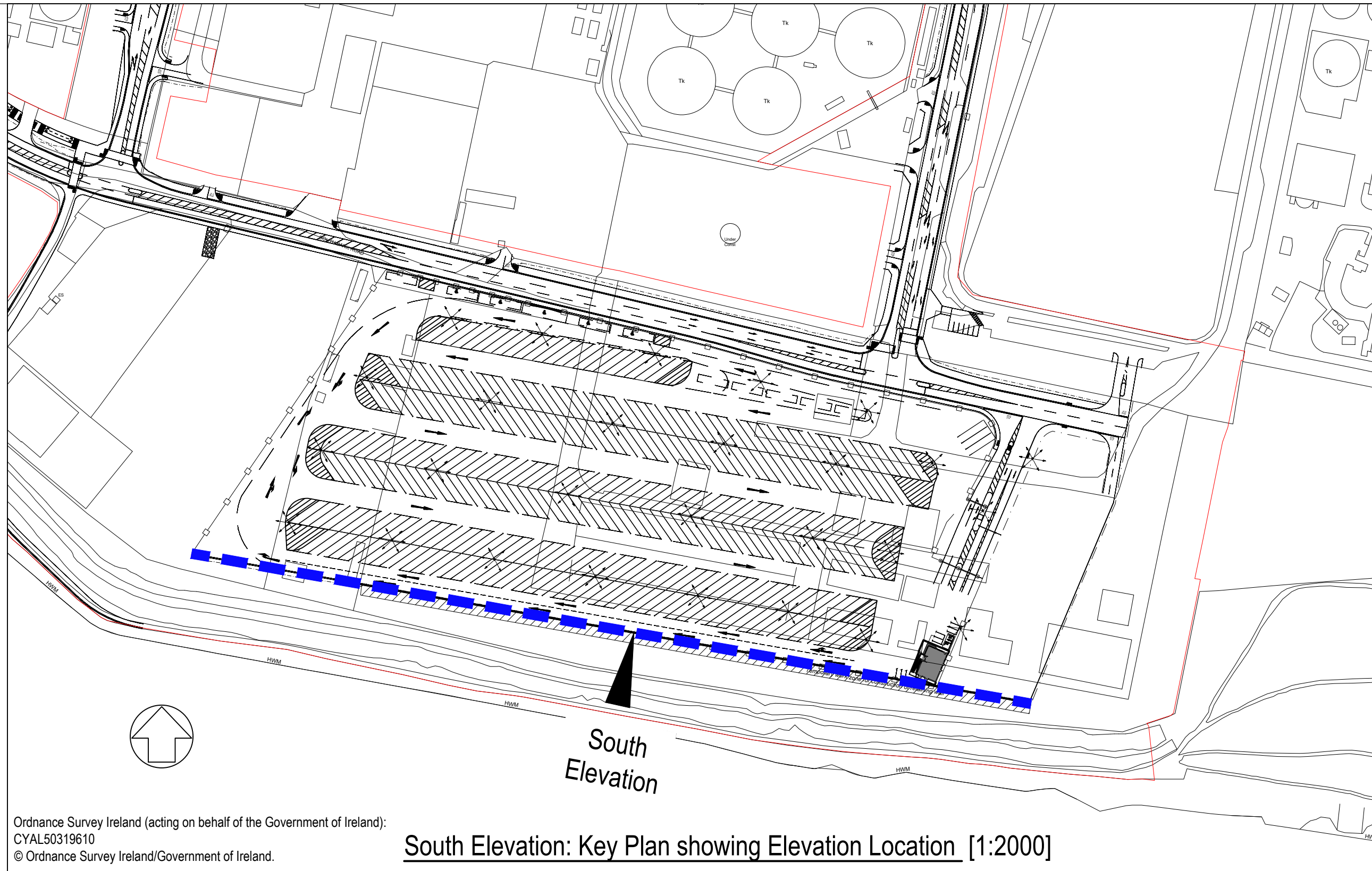
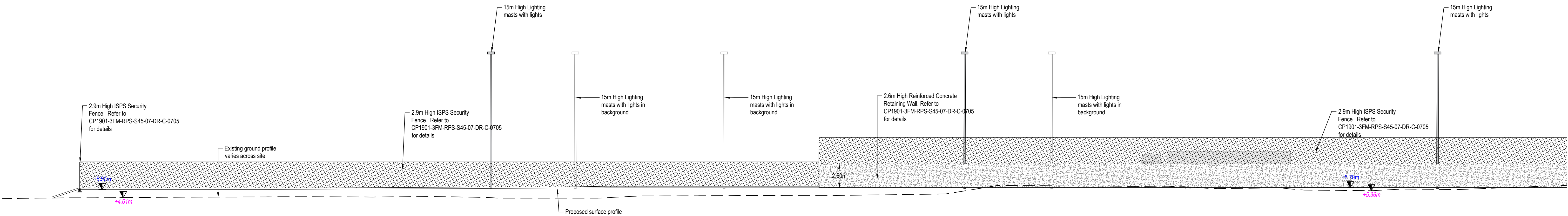


South Elevation: Viewport Key [1:1000]

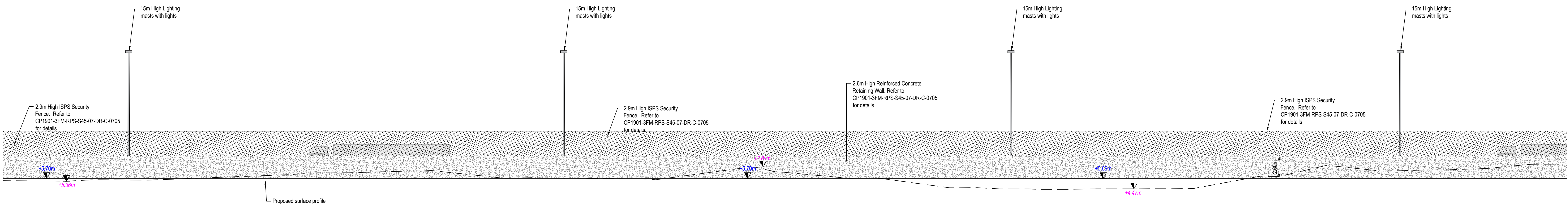


South Elevation: Key Plan showing Elevation Location [1:2000]

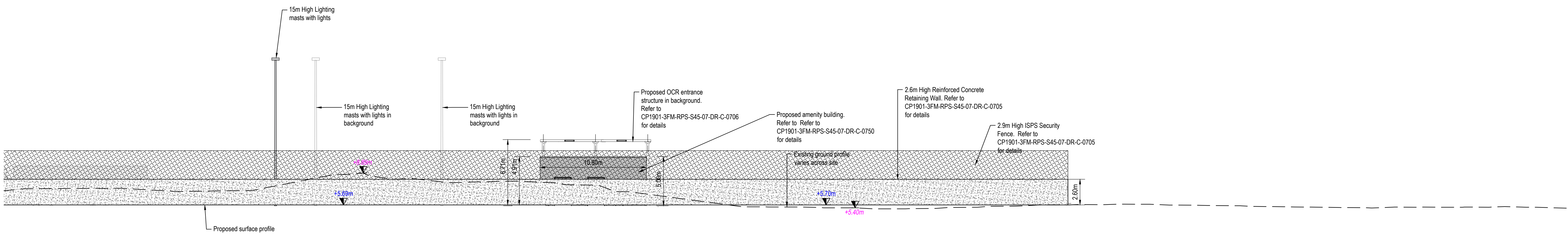
- NOTES**
1. Verifying Dimensions.  
Dimensions shall be verified against such other drawings or site conditions as pertain to this part of the work.
  2. Existing Services.  
Any information concerning the location of existing services indicated on this drawing is intended for general guidance only.
  3. Datum.  
Ordnance Datum Malin (unless noted otherwise)
  4. For Surface Make up refer to CP1901-3FM-RPS-S45-06-DR-C-0743
  5. For Drainage Layout refer to CP1901-3FM-RPS-S45-06-DR-C-0744
  6. For Proposed Levels refer to CP1901-3FM-RPS-S45-06-DR-C-0740
- Existing Level  
Proposed Level  
Planning Boundary under this application



South Elevation: VP01 [1:200]



South Elevation: VP02 [1:200]



South Elevation: VP03 [1:200]

P02	Revised for Planning Consultation Comments	M.H.	14/10/2024
P01	Revised for Planning Issue	M.H.	28/06/2024
rev	amendments	check	date
<div><div><div><div><div></div><div></div></div><div><div></div><div></div></div></div><div><div>Elmwood House</div><div>74 Boucher Road</div><div>Belfast</div><div>B17 1 6SC</div></div><div><div>T</div><div>F</div><div>E</div></div><div><div>+44 (0) 28 90 867014</div><div>+44 (0) 28 90 865286</div><div>www.rpsgroup.com/ireland</div><div>ireland@rpsgroup.com</div></div></div></div>			
Client			
<div><div><div><div></div><div></div></div><div><div>COMHLACHT CHALAFORT</div><div>ATHA CLIATH</div><div>DUBLIN PORT COMPANY</div></div></div></div>			
Project			
<div><div><div>3FMProject</div><div>Integrating buildings to ports</div></div></div>			
Title			
<div><div>Ro-Ro Terminal Yard (Area O)</div><div>South Elevation Option 1</div></div>			
Project Number	Sheet Size	Drawing Scale	
IBM0842	A0	As Shown	
Drawing Number			
CP1901-3FM-RPS-S45-07-DR-C-0709			
Drawn By	Status	Revision	
M.H.	S4	P02	
Checked By	Approved By	Date	
B.M.	M.McC.	26/02/2024	